

MACKINAC COUNTY ROAD COMMISSION
 ST. IGNACE, MICHIGAN
 CERTIFICATION AS OF DECEMBER 31, 2024

<u>TOWN/RANGE</u>	<u>TOWNSHIP</u>	<u>SHT NO.</u>	<u>TOWN/RANGE</u>	<u>TOWNSHIP</u>	<u>SHT NO.</u>
T39 R1W, R2W	BOIS BLANC	1-2	T41-42N R1W, R1E	CLARK	16-17
T40 R3W, R4W	MORAN	3	T43N R12W, R11W	NEWTON	18-19
T40 R2W, R3W	MACKINAC ISLAND	4	T42-43N R10W, R9W	GARFIELD	20-21
T41N R5W	MORAN & BREVORT	5	T42-43N R8W	HUDSON	22
T41N R4W	ST. IGNACE, MORAN & BREVORT	6	T43N R7W	HENDRICKS	23
T41N R2E	CLARK	7	T43N R6W	MORAN	24
T41-42N R12W, R11W	NEWTON	8-9	T43N R5W	BREVORT & MORAN	25
T42N R7W	HENDRICKS	10	T43N R4W	BREVORT & ST. IGNACE	26
T42N R6W	MORAN	11	T43N R3W	ST. IGNACE	27
T42N R5W	BREVORT & MORAN	12	T43N R2W, R1W	MARQUETTE	28-29
T42N R4W	BREVORT & ST. IGNACE	13	T44N R12W, R11W	PORTAGE	30-31
T41-42N R3W	ST. IGNACE	14	T42N R10W, R9W	GARFIELD	32-33
T41-42N R2W	MARQUETTE	15	T44N R8W	HUDSON	34
			T44N R7W	HENDRICKS	35

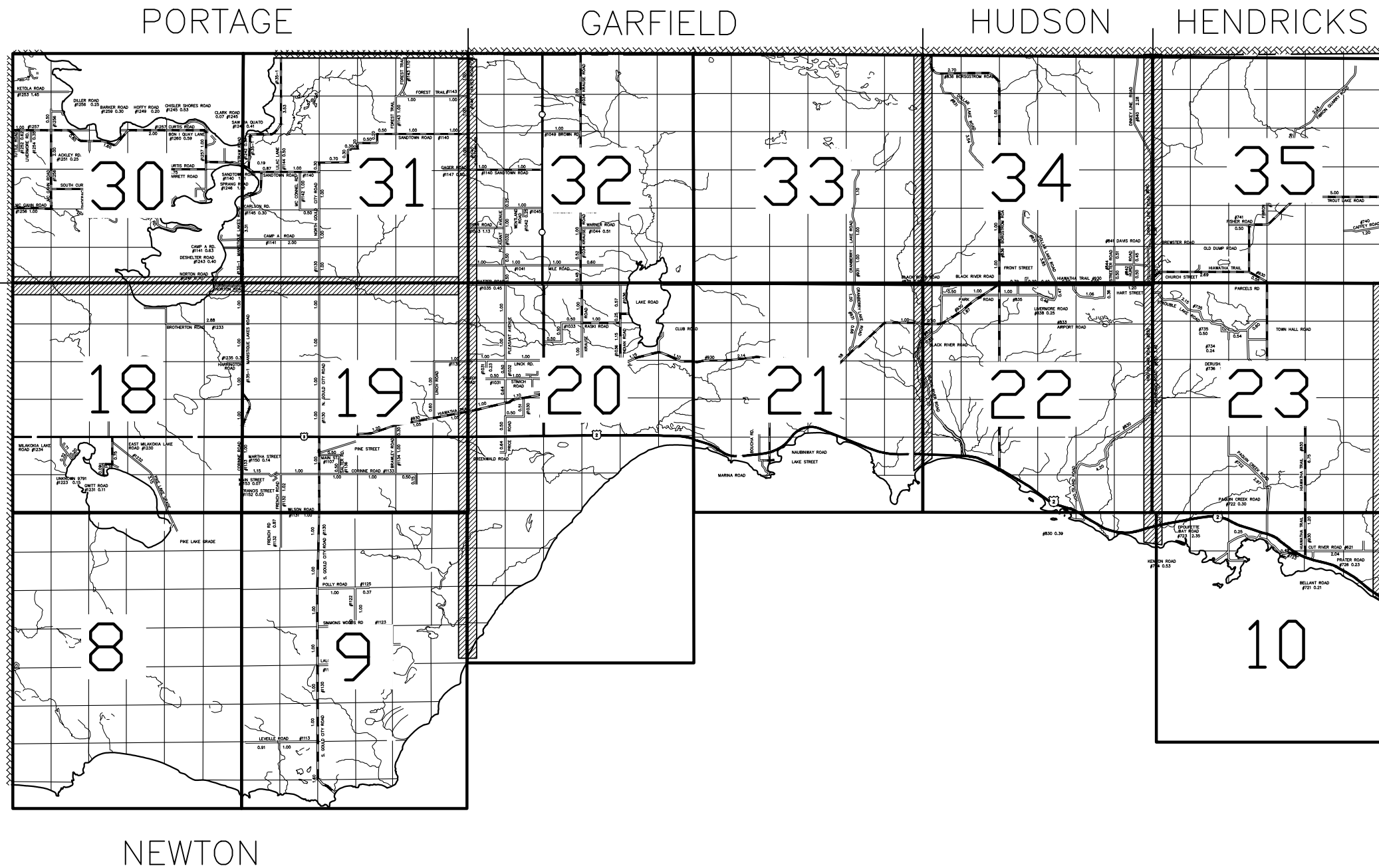
I CERTIFY THAT ALL OF THE ROADS ON WHICH LENGTHS HAVE BEEN ENTERED ALONG THE ROAD BANDS OF THE ATTACHED TOWNSHIP AND ENLARGED SECTION MAPS ARE NORMALLY OPEN TO AUTOMOBILE TRAFFIC DURING THE MONTHS OF MAY THROUGH OCTOBER AND ARE UNDER THE JURISDICTION OF THE COUNTY ROAD AGENCY.

 MACKINAC CRC CHAIRMAN

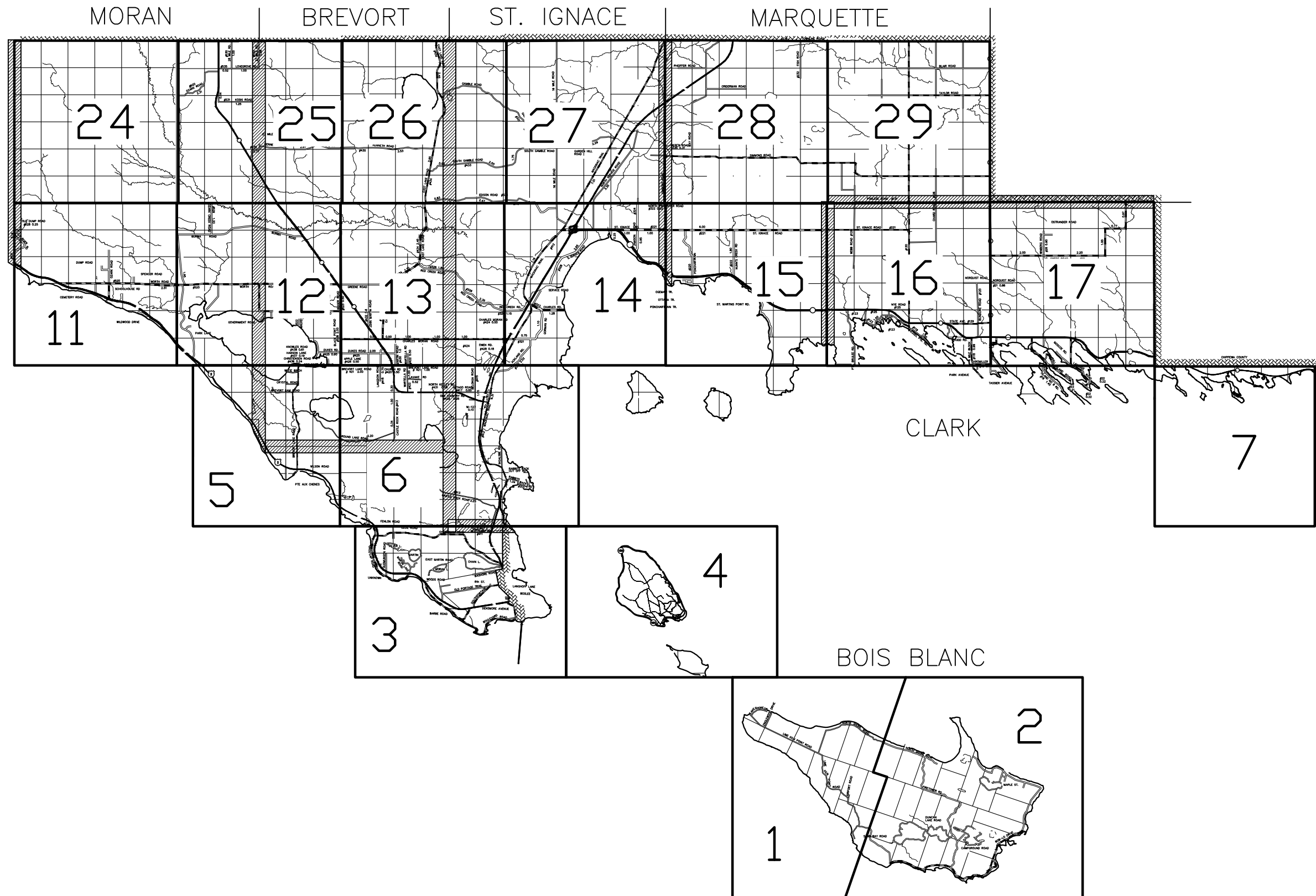
 DATE

MACKINAC COUNTY ROAD COMMISSION
CERTIFICATION MAPS

PAGE INDEX – WEST



MACKINAC COUNTY ROAD COMMISSION
CERTIFICATION MAPS
PAGE INDEX – EAST



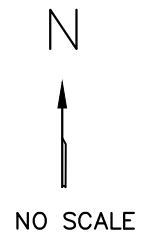


LEGEND

- COUNTY LINE
- CORPORATE LIMITS
- STATE TRUNKLINE
- COUNTY PRIMARY
- COUNTY LOCAL
- ADJACENT COUNTY
- CITY OR VILLAGE
- STREET

PRIMARY ROAD SYSTEM: 0.00 MILES
 LOCAL ROAD SYSTEM: 12.46 MILES

POLITICAL TWP.	PRIMARY	LOCAL
BOIS BLANC TOWNSHIP	0.00	12.46
TOTAL	0.00	12.46



SEE PAGE 2

MACKINAC COUNTY — 49

T 39-40 N R 1-2 W









BOIS BLANC ISLAND W

PAGE 1

SEE PAGE 6

R4W | R3W

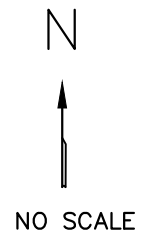
LEGEND

- COUNTY LINE 
- CORPORATE LIMITS 
- STATE TRUNKLINE 
- COUNTY PRIMARY 
- COUNTY LOCAL 
- ADJACENT COUNTY 
- CITY OR VILLAGE 
- STREET 

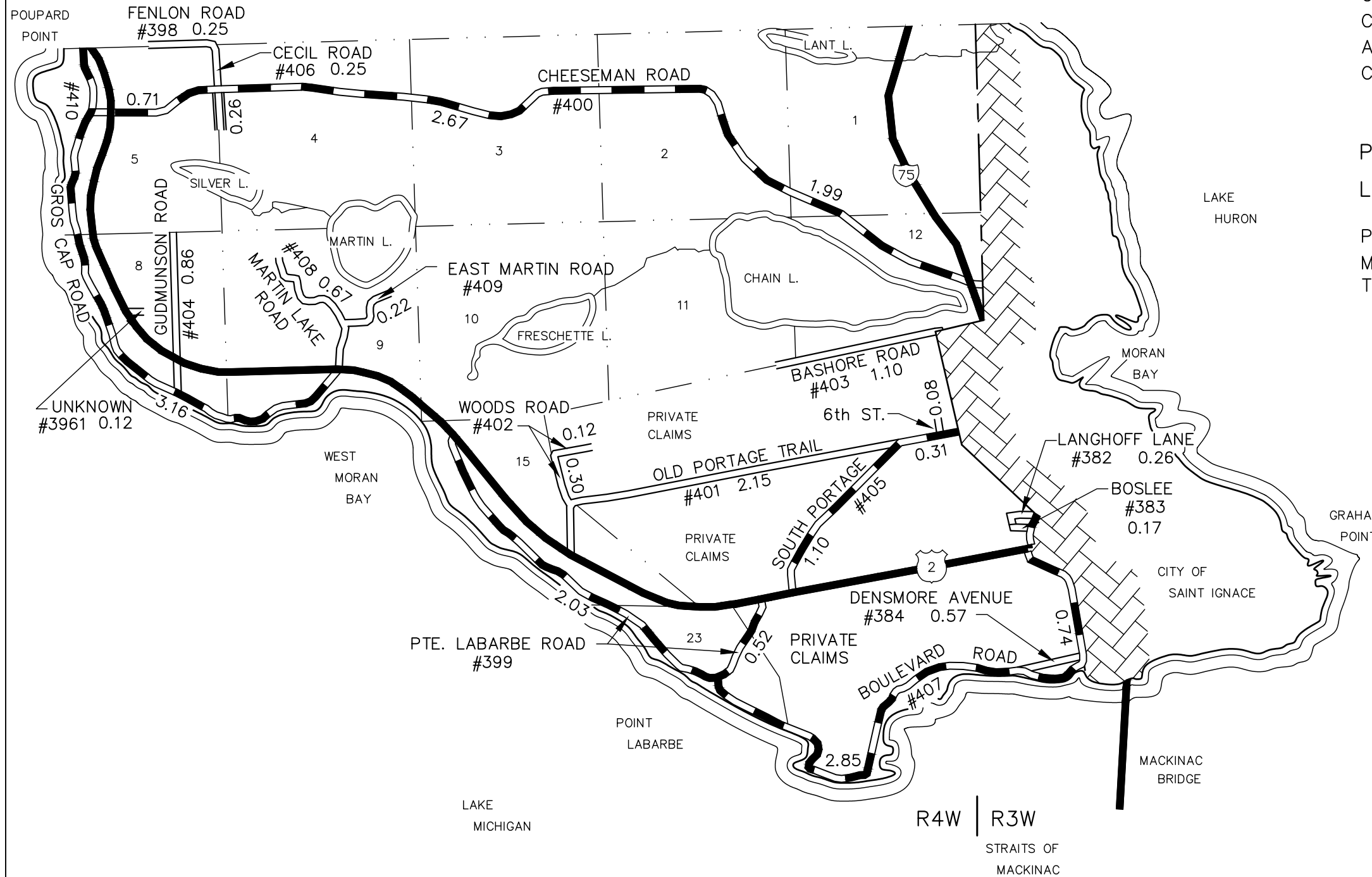
PRIMARY ROAD SYSTEM: 16.08 MILES

LOCAL ROAD SYSTEM: 7.38 MILES

POLITICAL TWP.	PRIMARY	LOCAL
MORAN TOWNSHIP	16.08	7.38
TOTAL	16.08	7.38



NO SCALE



R4W | R3W

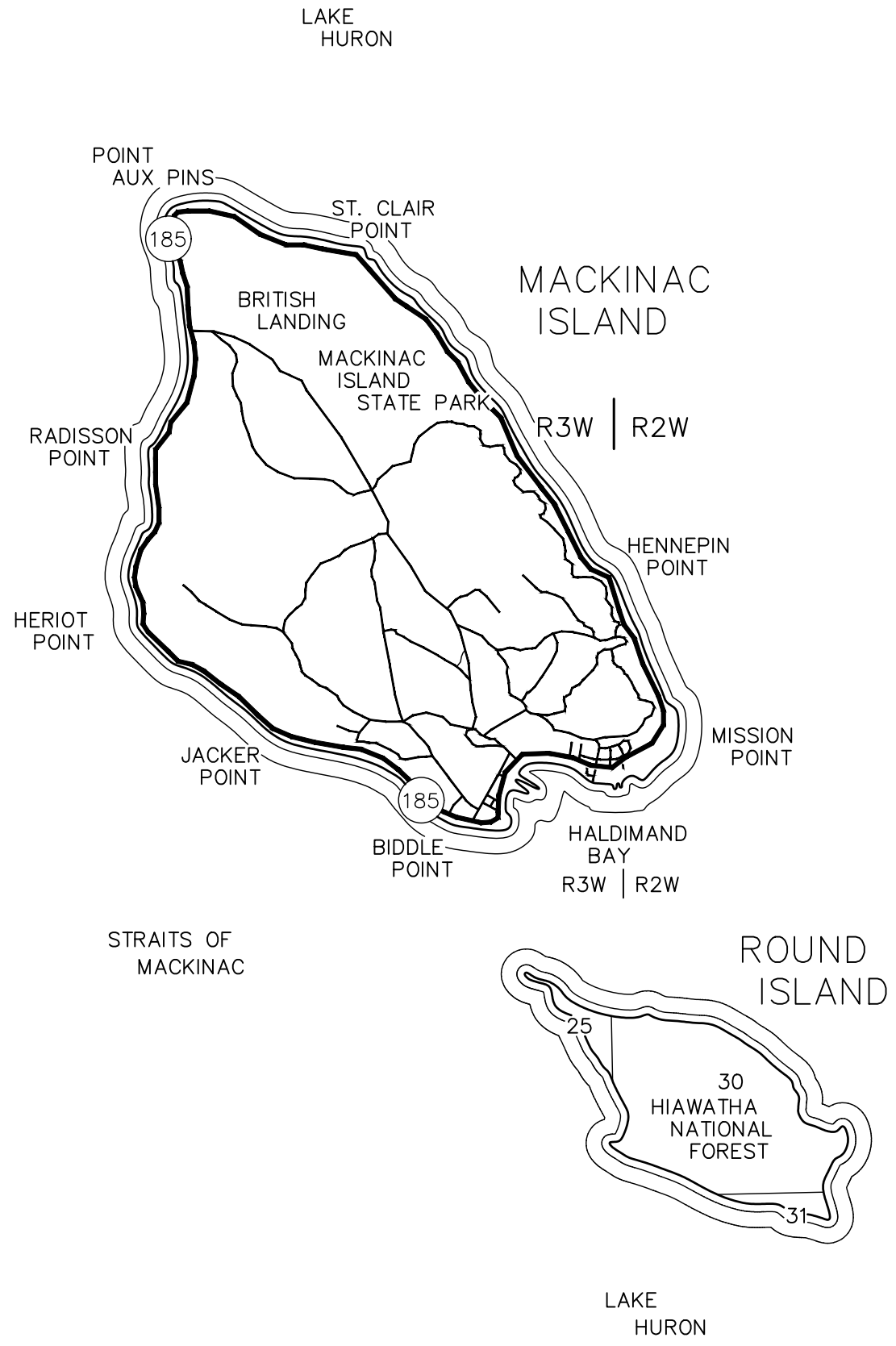
STRAITS OF MACKINAC

MACKINAC COUNTY - 49








T 40 N R 3, 4W

MORAN TOWNSHIP

PAGE 3

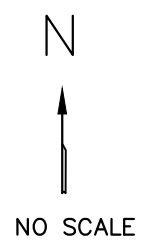


LEGEND

- COUNTY LINE 
- CORPORATE LIMITS 
- STATE TRUNKLINE 
- COUNTY PRIMARY 
- COUNTY LOCAL 
- ADJACENT COUNTY 
- CITY OR VILLAGE STREET 

PRIMARY ROAD SYSTEM: 0.00 MILES
 LOCAL ROAD SYSTEM: 0.00 MILES

POLITICAL TWP.	PRIMARY	LOCAL
BOIS BLANC TOWNSHIP	0.00	0.00
TOTAL	0.00	0.00

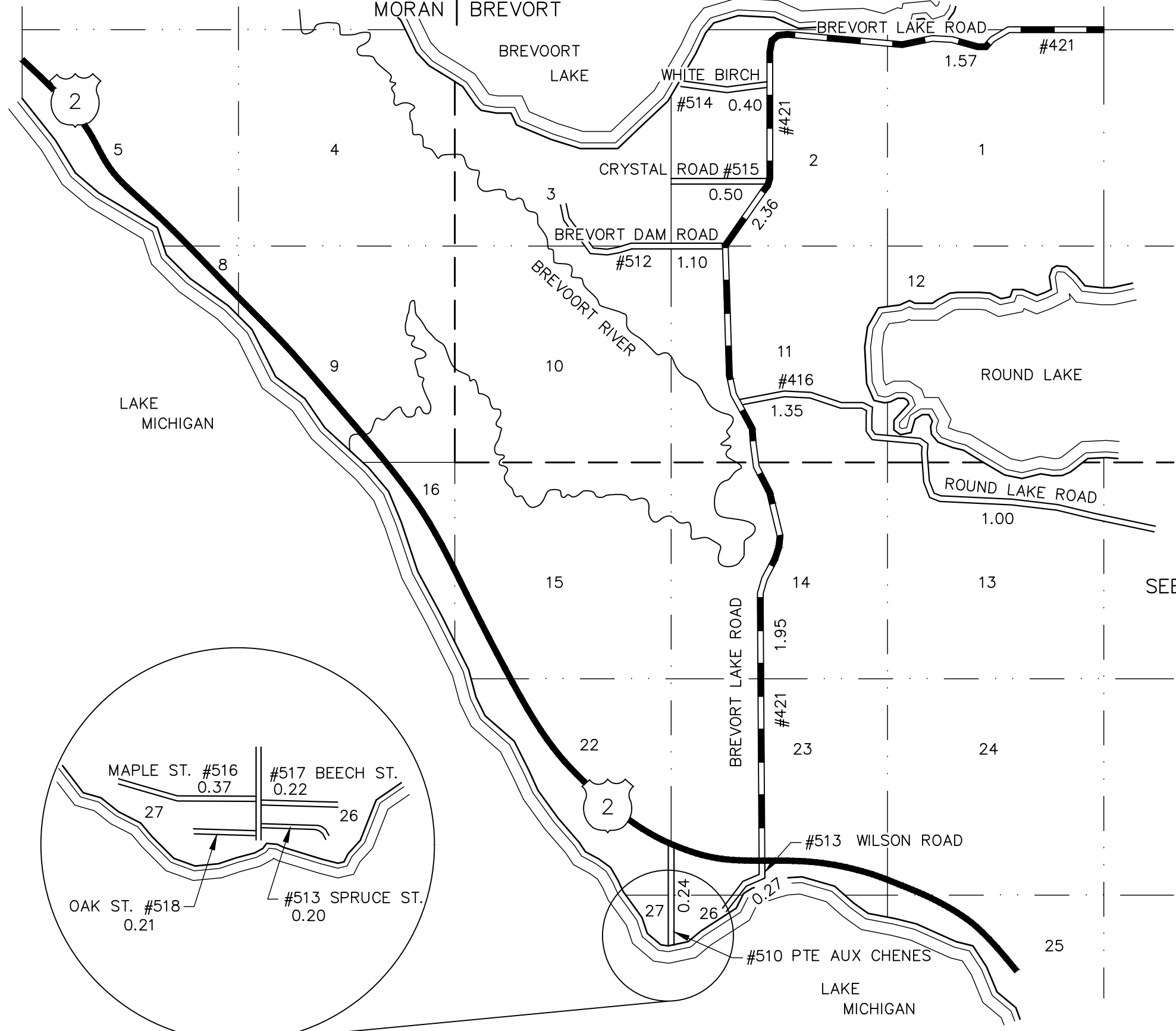


MACKINAC COUNTY - 49

T 40 N R 2-3W

MACKINAC ISLAND

SEE PAGE 12




LEGEND

- COUNTY LINE
- CORPORATE LIMITS
- STATE TRUNKLINE
- COUNTY PRIMARY
- COUNTY LOCAL
- ADJACENT COUNTY
- CITY OR VILLAGE
- STREET

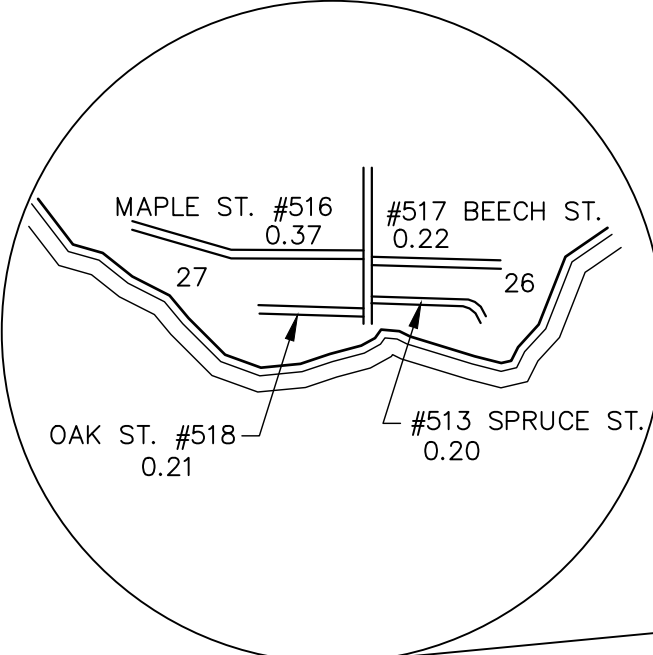
PRIMARY ROAD SYSTEM: 5.88 MILES

LOCAL ROAD SYSTEM: 5.86 MILES

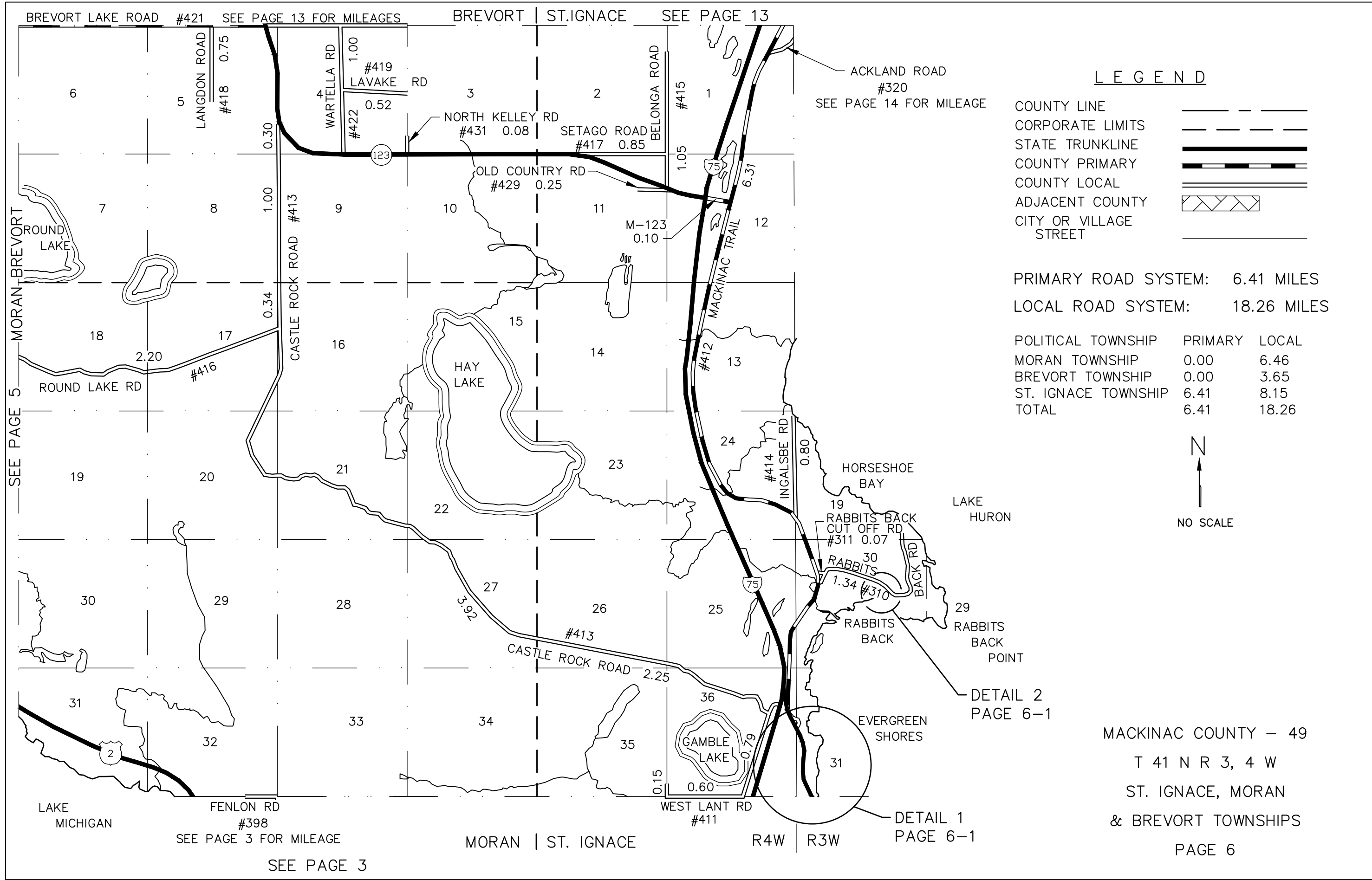
POLITICAL TWP.	PRIMARY	LOCAL
MORAN TOWNSHIP	1.95	2.51
BREVORT TOWNSHIP	3.93	3.35
TOTAL	5.88	5.86



SEE PAGE 6



MACKINAC COUNTY - 49
T 41 N R 5 W
MORAN & BREVORT TOWNSHIPS
PAGE 5



LEGEND

- COUNTY LINE
- CORPORATE LIMITS
- STATE TRUNKLINE
- COUNTY PRIMARY
- COUNTY LOCAL
- ADJACENT COUNTY
- CITY OR VILLAGE
- STREET

PRIMARY ROAD SYSTEM: 6.41 MILES
 LOCAL ROAD SYSTEM: 18.26 MILES

POLITICAL TOWNSHIP	PRIMARY	LOCAL
MORAN TOWNSHIP	0.00	6.46
BREVORT TOWNSHIP	0.00	3.65
ST. IGNACE TOWNSHIP	6.41	8.15
TOTAL	6.41	18.26



NO SCALE

MACKINAC COUNTY — 49
 T 41 N R 3, 4 W
 ST. IGNACE, MORAN
 & BREVORT TOWNSHIPS
 PAGE 6

BREVORT LAKE ROAD #421 SEE PAGE 13 FOR MILEAGES
 BREVORT | ST.IGNACE SEE PAGE 13

ACKLAND ROAD #320
 SEE PAGE 14 FOR MILEAGE

DETAIL 2
 PAGE 6-1

DETAIL 1
 PAGE 6-1

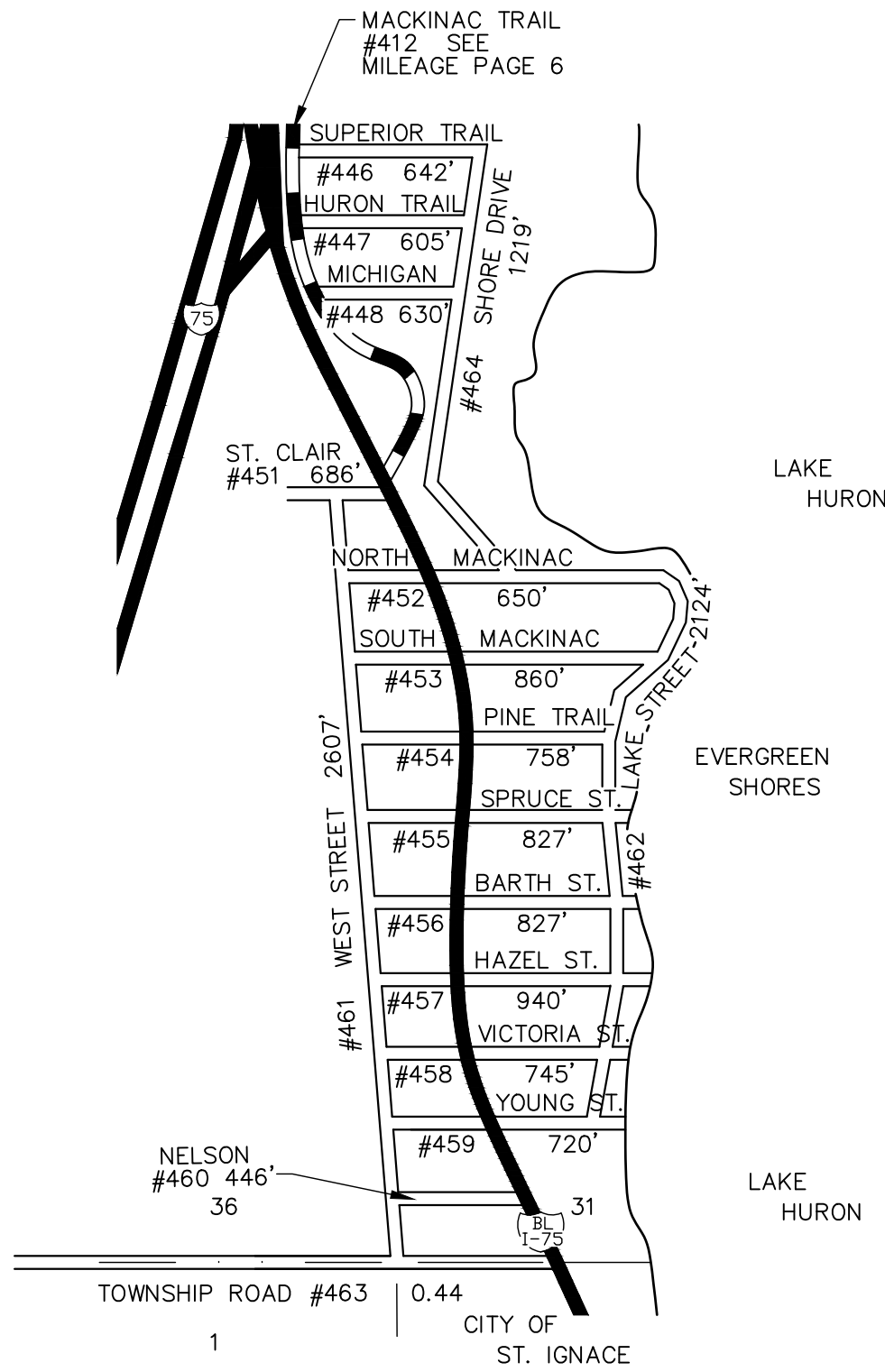
SEE PAGE 5

SEE PAGE 3 FOR MILEAGE

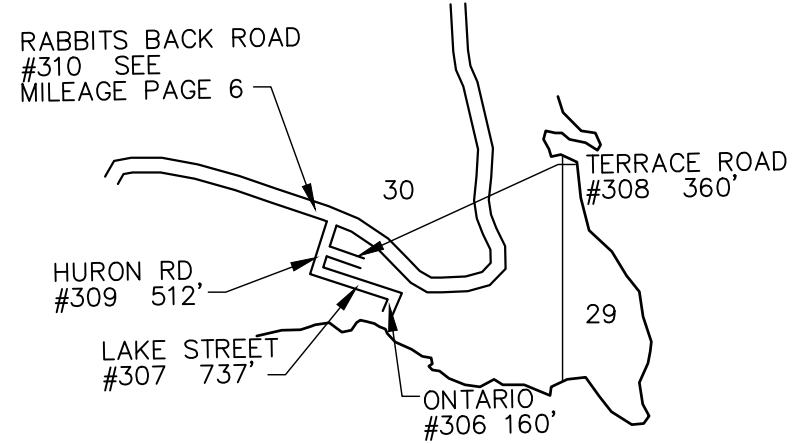
SEE PAGE 3

MORAN | ST. IGNACE

R4W | R3W



DETAIL 1 FROM PAGE 6

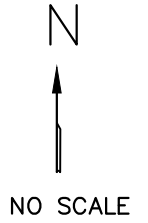


DETAIL 2 FROM PAGE 6

LEGEND

- COUNTY LINE
- CORPORATE LIMITS
- STATE TRUNKLINE
- COUNTY PRIMARY
- COUNTY LOCAL
- ADJACENT COUNTY
- CITY OR VILLAGE STREET

PRIMARY ROAD SYSTEM:	0.00 MILES
LOCAL ROAD SYSTEM:	3.67 MILES
POLITICAL TWP.	PRIMARY LOCAL
ST. IGNACE TOWNSHIP	0.00 3.67
TOTAL	0.00 3.67



MACKINAC COUNTY — 49
 T 41 N R 3 W
 ST. IGNACE TOWNSHIP
 PAGE 6 — 1

LEGEND

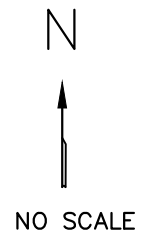
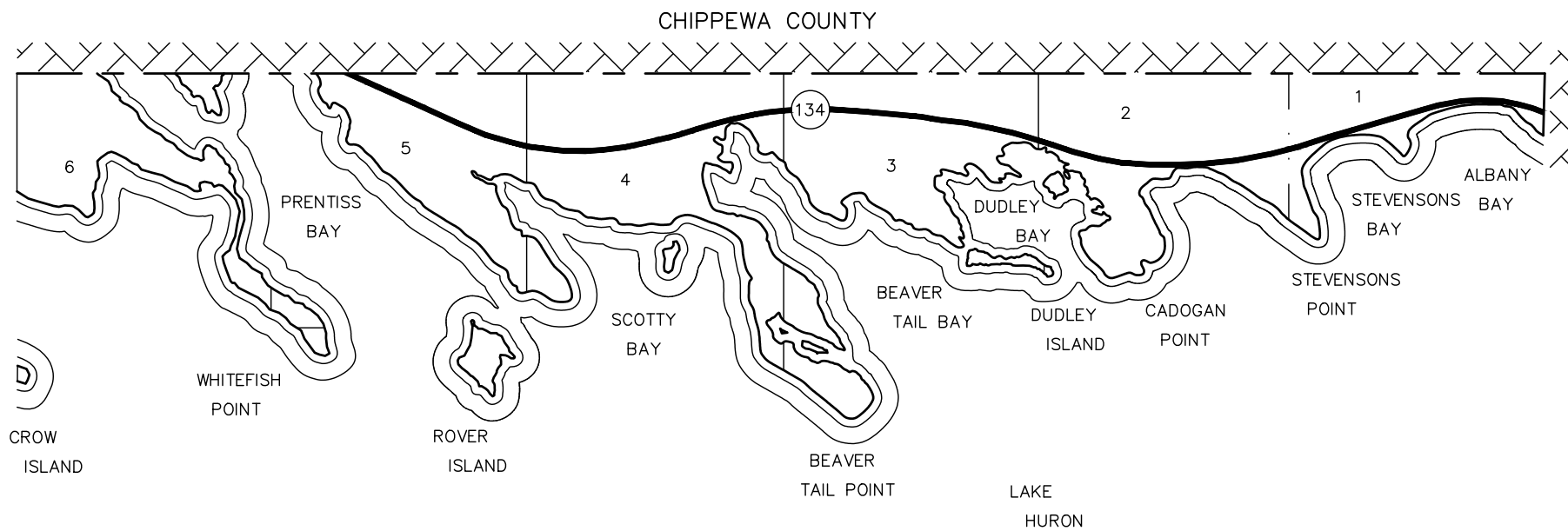
COUNTY LINE	-----
CORPORATE LIMITS	- - - - -
STATE TRUNKLINE	=====
COUNTY PRIMARY	=====
COUNTY LOCAL	=====
ADJACENT COUNTY	▨▨▨▨▨
CITY OR VILLAGE STREET	_____

PRIMARY ROAD SYSTEM: 0.00 MILES

LOCAL ROAD SYSTEM: 0.00 MILES

POLITICAL TWP.	PRIMARY	LOCAL
CLARK TOWNSHIP	0.00	0.00
TOTAL	0.00	0.00

SEE PAGE 17



NO SCALE

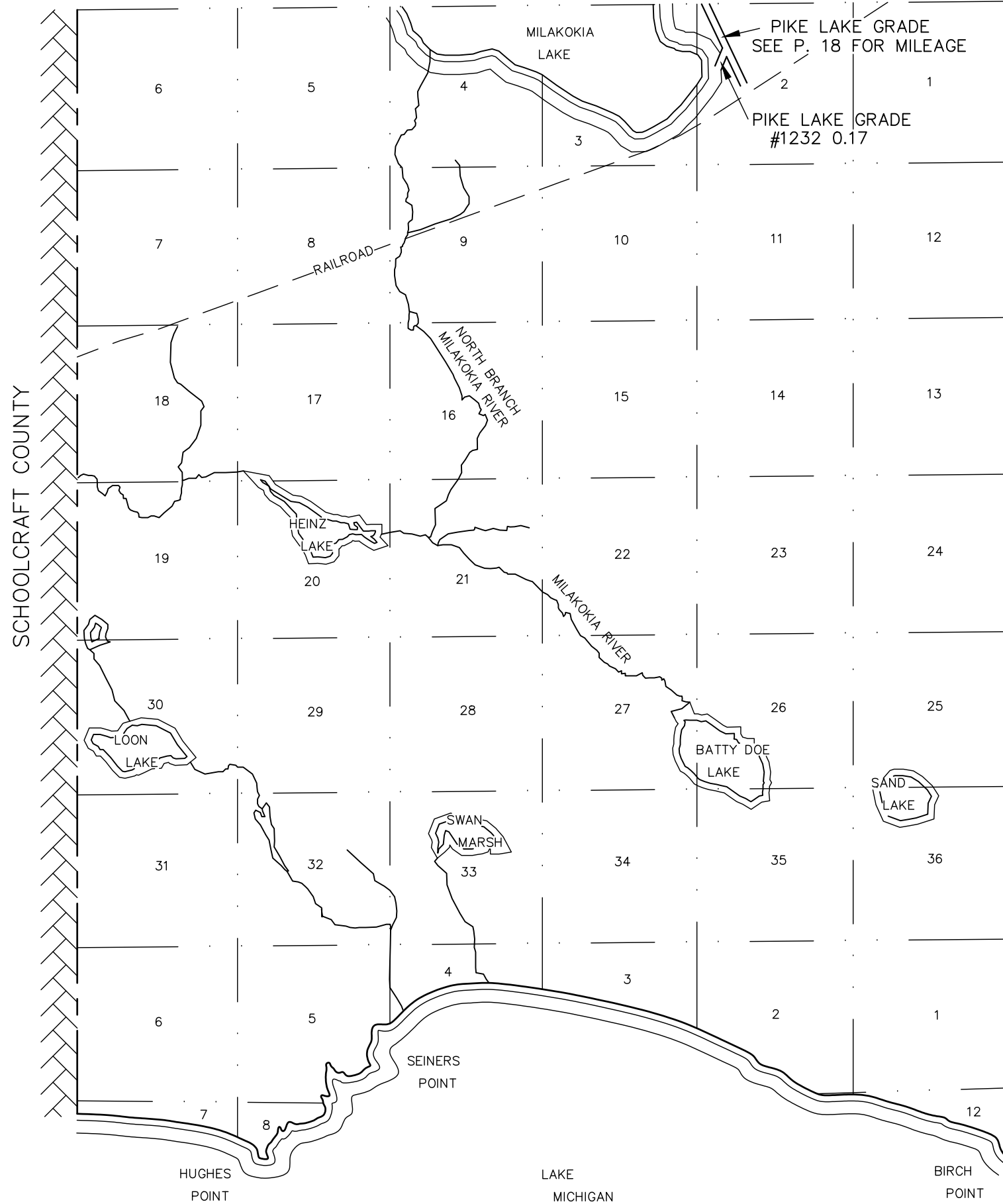
MACKINAC COUNTY - 49

T 41 N R 2 E

CLARK TOWNSHIP

PAGE 7

SEE PAGE 18



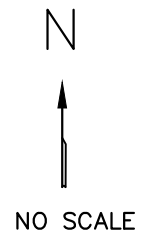
LEGEND

- COUNTY LINE
- CORPORATE LIMITS
- STATE TRUNKLINE
- COUNTY PRIMARY
- COUNTY LOCAL
- ADJACENT COUNTY
- CITY OR VILLAGE
- STREET

PRIMARY ROAD SYSTEM: 0.00 MILES
 LOCAL ROAD SYSTEM: 0.17 MILES

POLITICAL TWP.	PRIMARY	LOCAL
NEWTON TOWNSHIP	0.00	0.17
TOTAL	0.00	0.17

SEE PAGE 9



NO SCALE

T
42
N
T
41
N

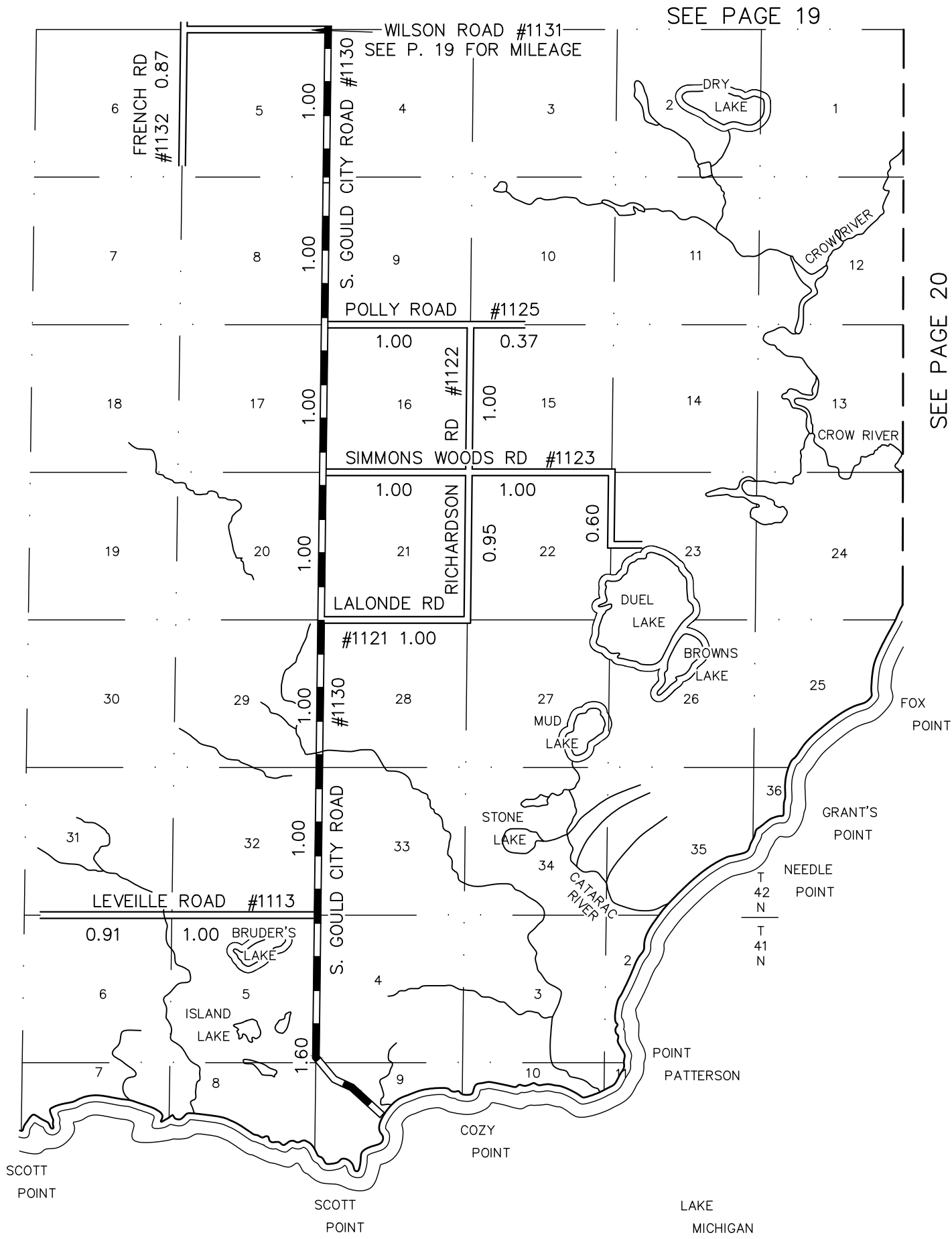
MACKINAC COUNTY - 49

T 41 - 42 N R 12 W

NEWTON TOWNSHIP

PAGE 8









SEE PAGE 8



SEE PAGE 19

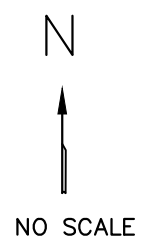
SEE PAGE 20

LEGEND

- COUNTY LINE 
- CORPORATE LIMITS 
- STATE TRUNKLINE 
- COUNTY PRIMARY 
- COUNTY LOCAL 
- ADJACENT COUNTY 
- CITY OR VILLAGE 
- STREET 

PRIMARY ROAD SYSTEM: 7.60 MILES
 LOCAL ROAD SYSTEM: 9.70 MILES

POLITICAL TWP.	PRIMARY	LOCAL
NEWTON TOWNSHIP	7.60	9.70
TOTAL	7.60	9.70



MACKINAC COUNTY - 49
 T 41 - 42 N R 11 W
 NEWTON TOWNSHIP

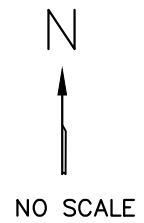
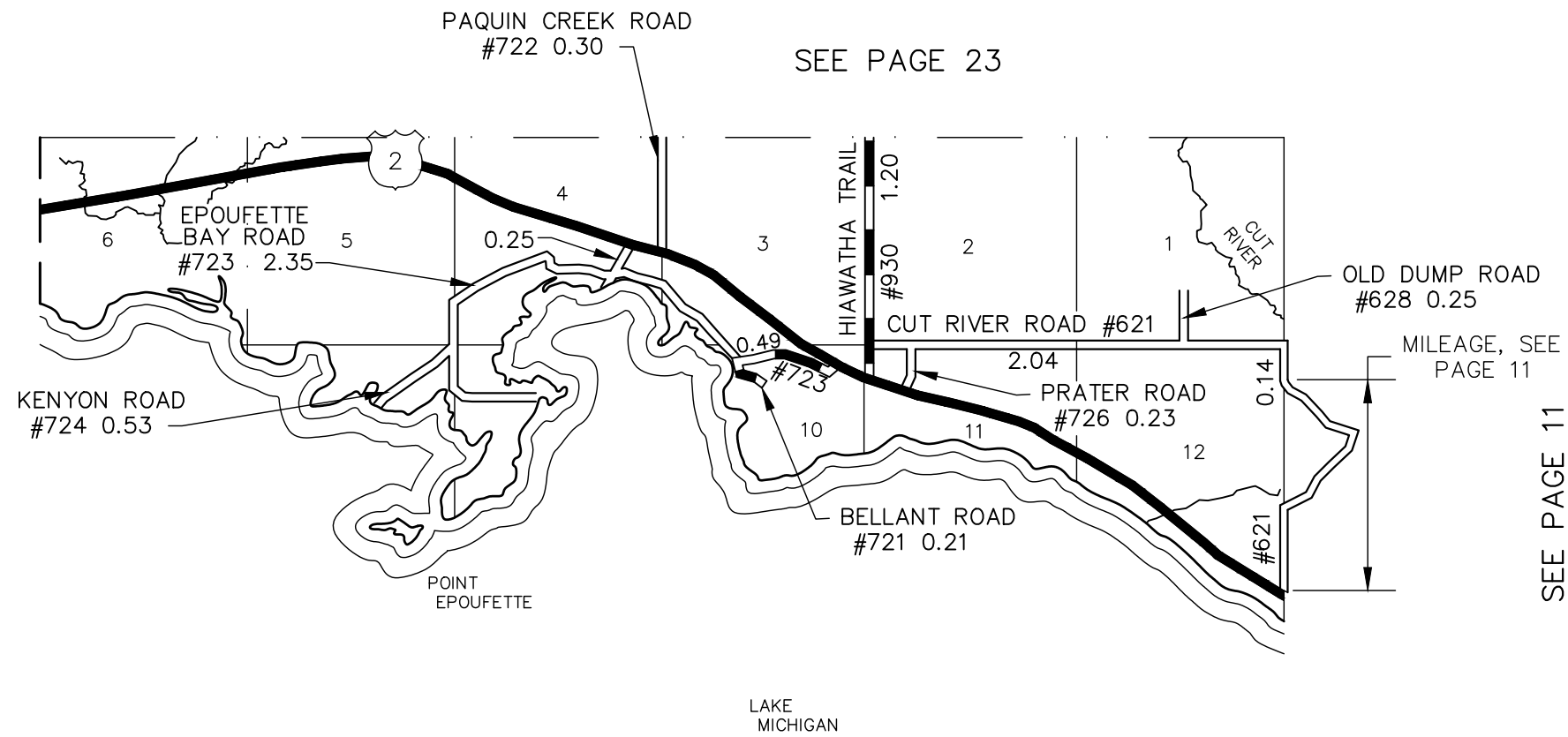
LEGEND

COUNTY LINE	---
CORPORATE LIMITS	- - - -
STATE TRUNKLINE	————
COUNTY PRIMARY	—+—+—+—+—+—+—
COUNTY LOCAL	====
ADJACENT COUNTY	▨▨▨▨▨▨
CITY OR VILLAGE STREET	_____

PRIMARY ROAD SYSTEM: 1.90

LOCAL ROAD SYSTEM: 6.09

POLITICAL TWP.	PRIMARY	LOCAL
HENDRICKS TOWNSHIP	1.90	6.09
TOTAL	1.90	6.09



MACKINAC COUNTY — 49

T 42 N — R 7 W

HENDRICKS TOWNSHIP

PAGE 10

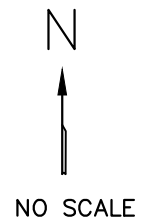
LEGEND

COUNTY LINE	---
CORPORATE LIMITS	- - - -
STATE TRUNKLINE	=====
COUNTY PRIMARY	=====
COUNTY LOCAL	=====
ADJACENT COUNTY	XXXXXX
CITY OR VILLAGE STREET	_____

PRIMARY ROAD SYSTEM: 4.97

LOCAL ROAD SYSTEM: 4.91

POLITICAL TWP.	PRIMARY	LOCAL
MORAN TOWNSHIP	4.97	4.91
TOTAL	4.97	4.91

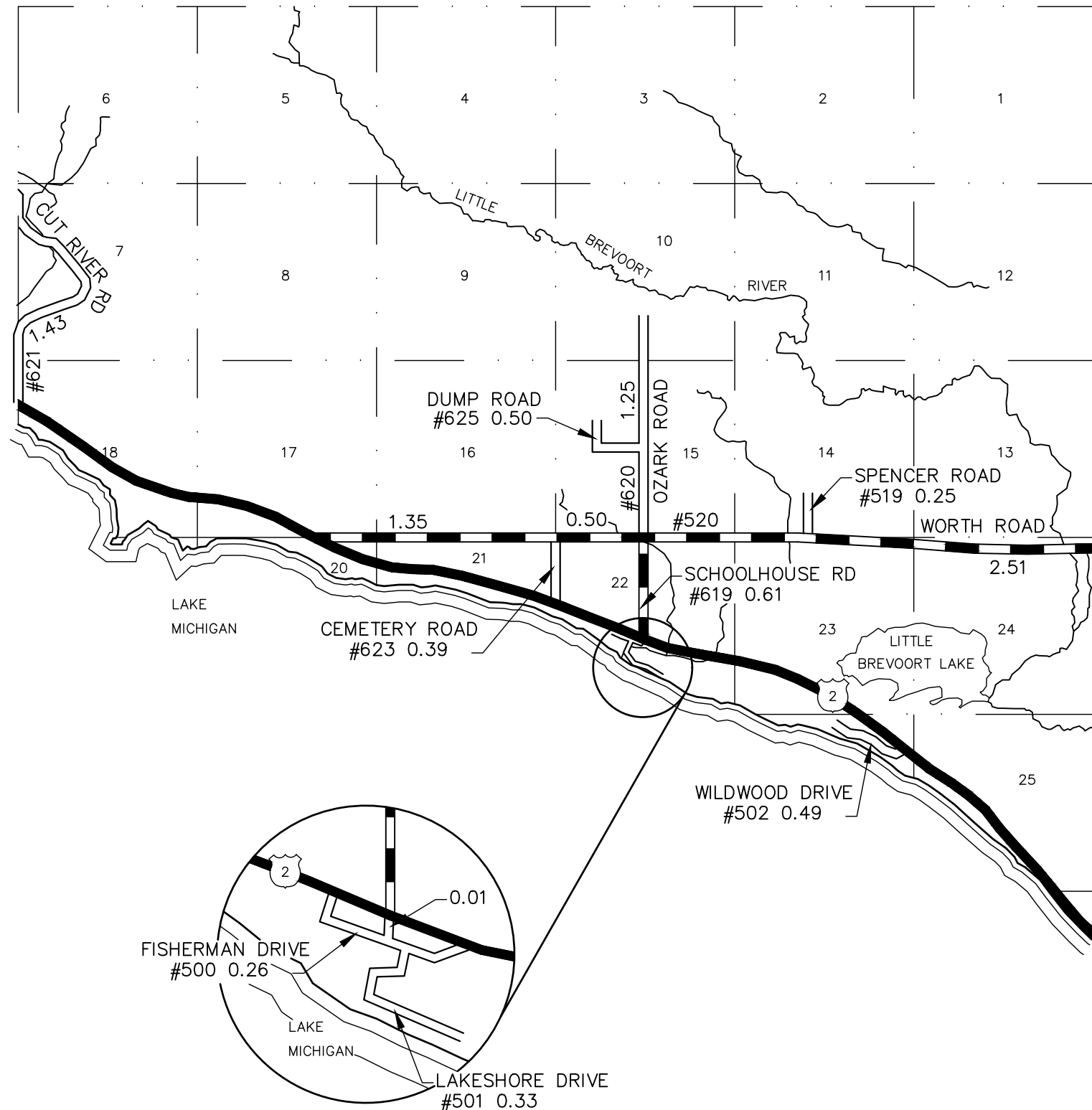


NO SCALE

SEE PAGE 24

SEE PAGE 10

SEE PAGE 12











MACKINAC COUNTY - 49

T 42 N R 6 W

MORAN TOWNSHIP

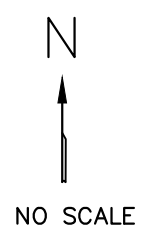
PAGE 11

LEGEND

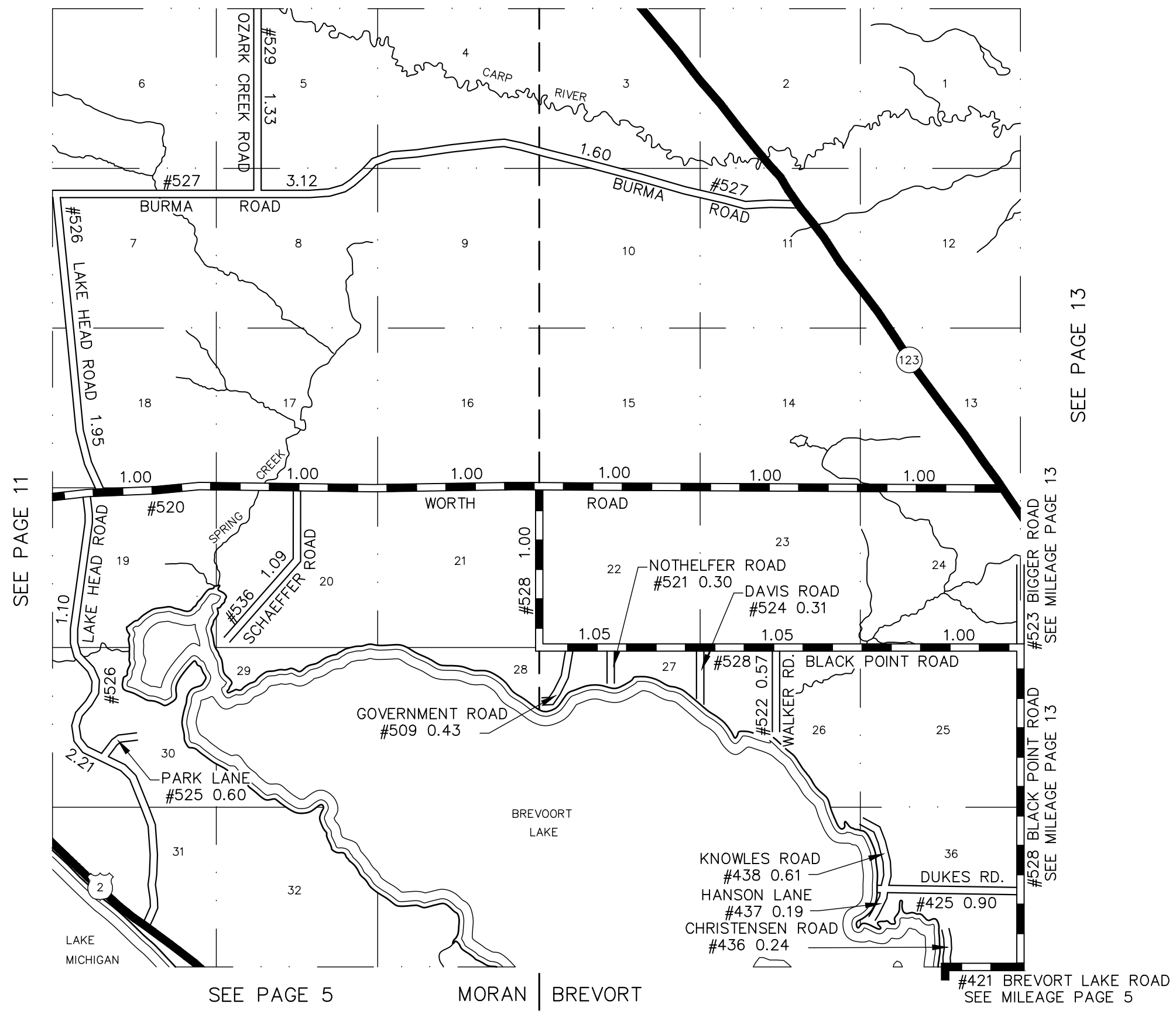
- COUNTY LINE 
- CORPORATE LIMITS 
- STATE TRUNKLINE 
- COUNTY PRIMARY 
- COUNTY LOCAL 
- ADJACENT COUNTY 
- CITY OR VILLAGE 
- STREET 

PRIMARY ROAD SYSTEM: 10.10 MILES
 LOCAL ROAD SYSTEM: 16.55 MILES

POLITICAL TWP.	PRIMARY	LOCAL
BREVORT TOWNSHIP	7.10	5.15
MORAN TOWNSHIP	3.00	11.40
TOTAL	10.10	16.55



NO SCALE



SEE PAGE 13

#523 BIGGER ROAD
SEE MILEAGE PAGE 13

#528 BLACK POINT ROAD
SEE MILEAGE PAGE 13

#421 BREVORT LAKE ROAD
SEE MILEAGE PAGE 5

SEE PAGE 11

SEE PAGE 5

MACKINAC COUNTY - 49








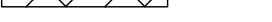
T 42 N R 5 W

MORAN AND BREVORT TOWNSHIPS

SEE PAGE 26

BREVORT | ST. IGNACE

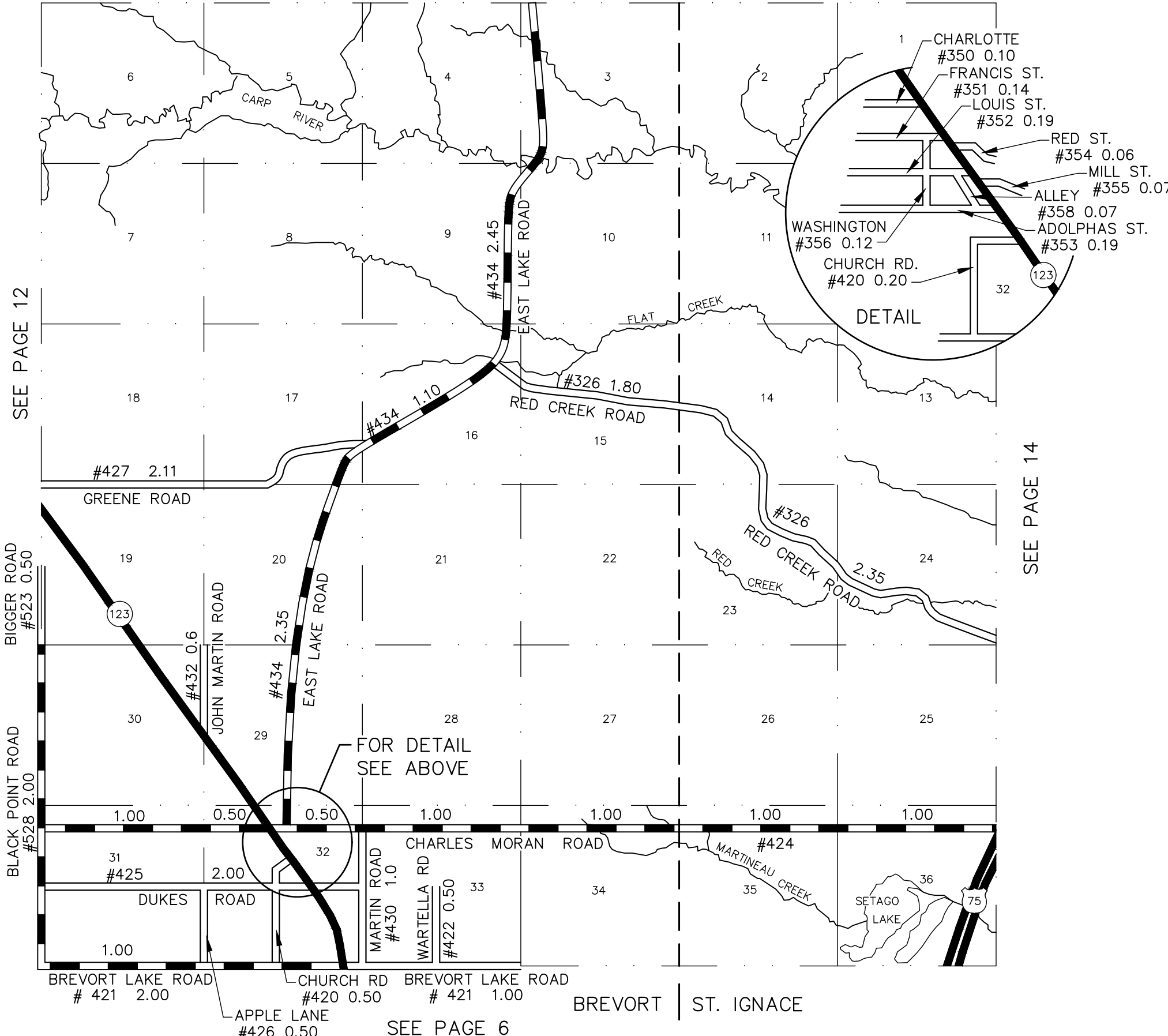
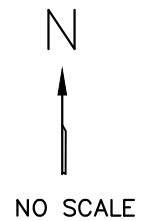
LEGEND

- COUNTY LINE 
- CORPORATE LIMITS 
- STATE TRUNKLINE 
- COUNTY PRIMARY 
- COUNTY LOCAL 
- ADJACENT COUNTY 
- CITY OR VILLAGE 
- STREET 

PRIMARY ROAD SYSTEM: 15.90 MILES

LOCAL ROAD SYSTEM: 14.00 MILES

POLITICAL TWP.	PRIMARY	LOCAL
BREVORT TOWNSHIP	13.90	11.65
ST. IGNACE TOWNSHIP	2.00	2.35
TOTAL	15.90	14.00



SEE PAGE 12

SEE PAGE 14

FOR DETAIL SEE ABOVE

SEE PAGE 6

BREVORT | ST. IGNACE

MACKINAC COUNTY - 49
 T 42 N R 4 W
 BREVORT AND ST. IGNACE TOWNSHIP

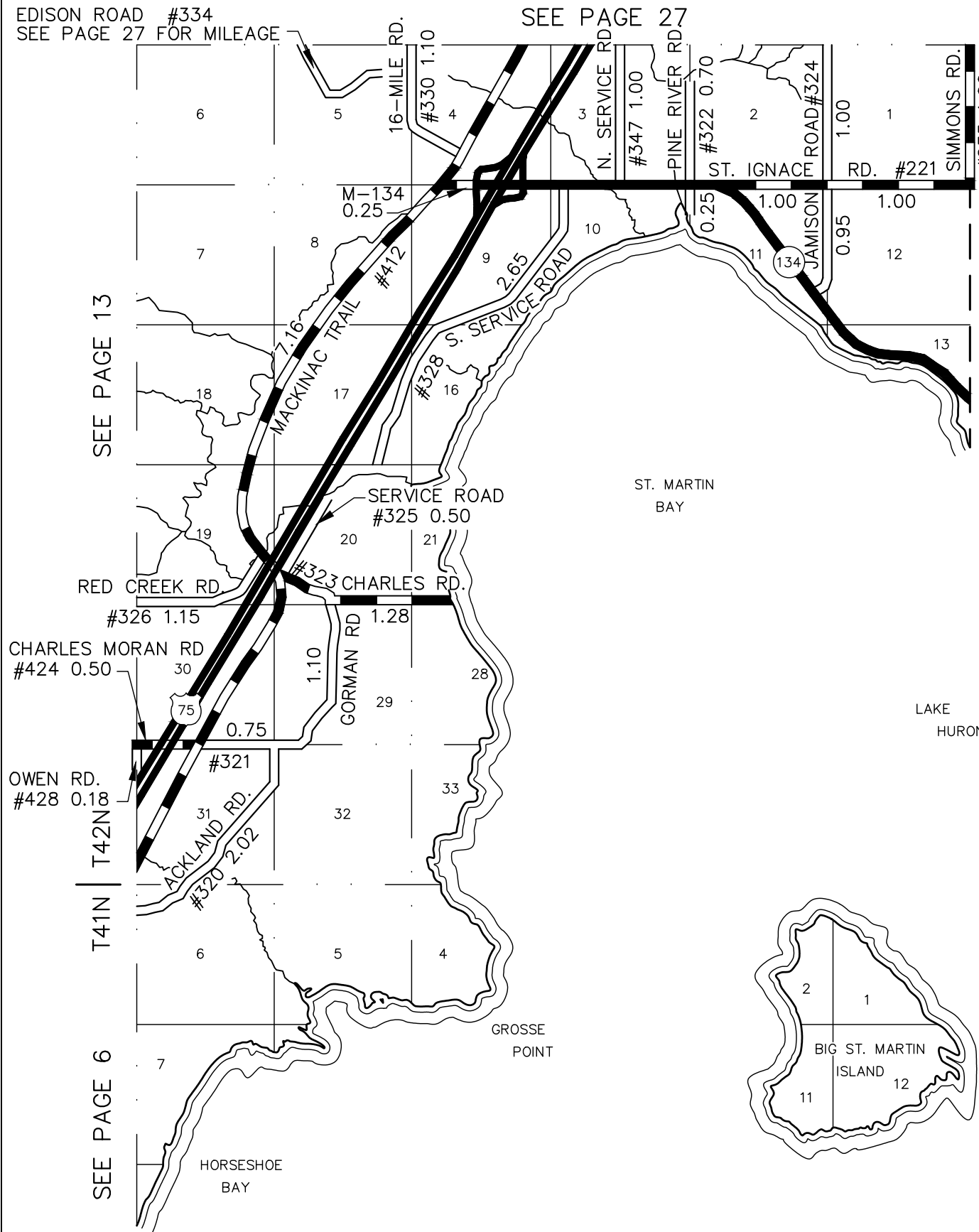
EDISON ROAD #334
SEE PAGE 27 FOR MILEAGE

SEE PAGE 27

SEE PAGE 15

SEE PAGE 13

SEE PAGE 6

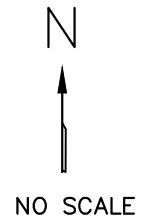


LEGEND

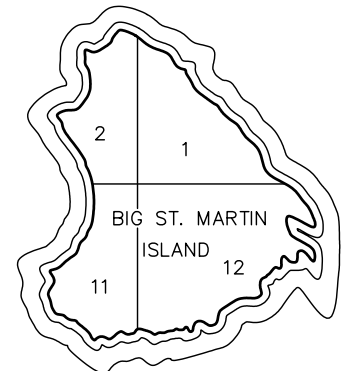
- COUNTY LINE
- CORPORATE LIMITS
- STATE TRUNKLINE
- COUNTY PRIMARY
- COUNTY LOCAL
- ADJACENT COUNTY
- CITY OR VILLAGE
- STREET

PRIMARY ROAD SYSTEM: 12.19 MILES
LOCAL ROAD SYSTEM: 13.35 MILES

POLITICAL TWP.	PRIMARY	LOCAL
ST. IGNACE TOWNSHIP	12.19	13.35
TOTAL	12.19	13.35



NO SCALE

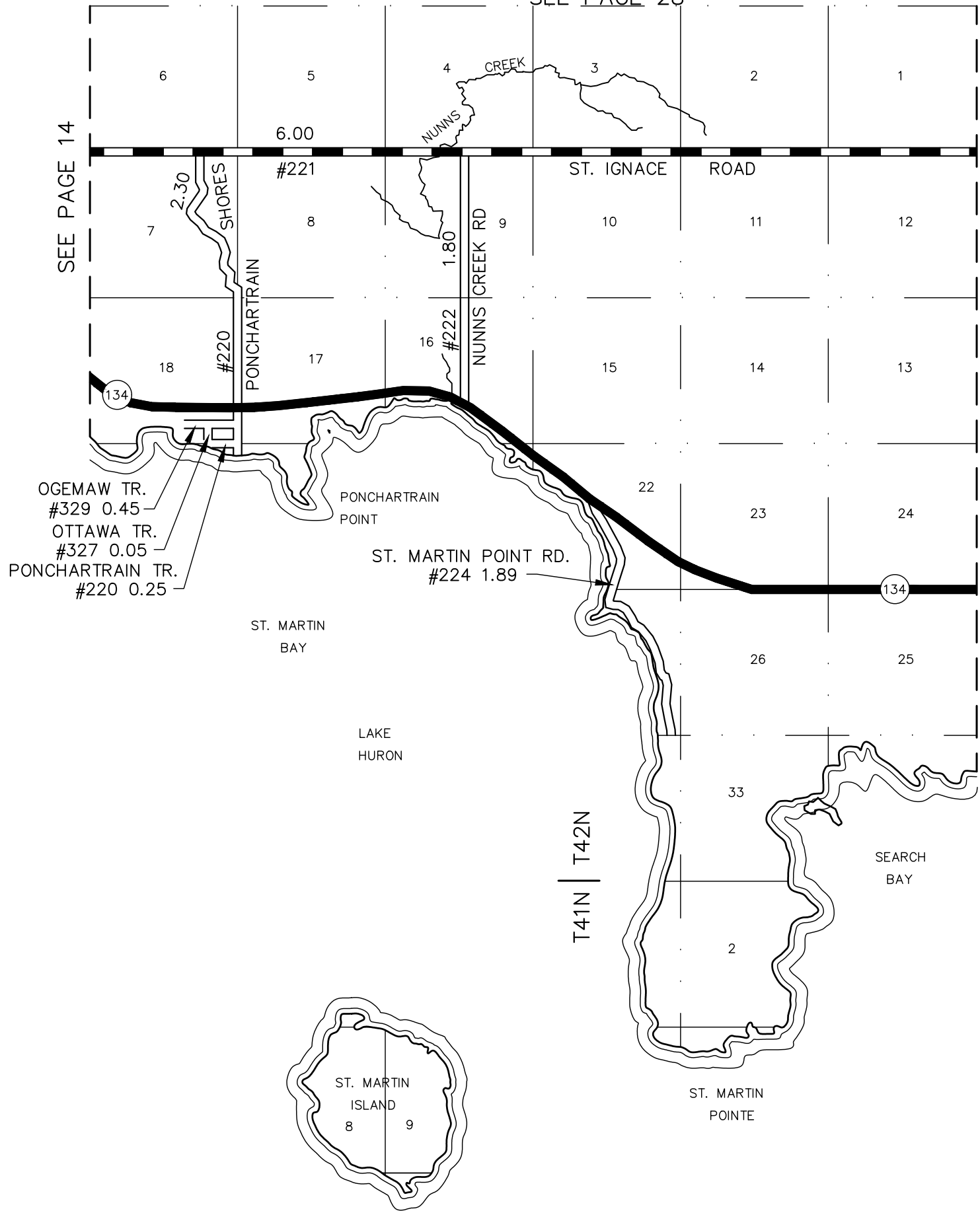


MACKINAC COUNTY - 49
T 41 - 42 N R 3 W
ST. IGNACE TOWNSHIP

SEE PAGE 28

SEE PAGE 14

SEE PAGE 16



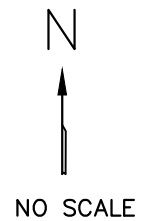
LEGEND

- COUNTY LINE
- CORPORATE LIMITS
- STATE TRUNKLINE
- COUNTY PRIMARY
- COUNTY LOCAL
- ADJACENT COUNTY
- CITY OR VILLAGE
- STREET

PRIMARY ROAD SYSTEM: 6.00 MILES

LOCAL ROAD SYSTEM: 6.74 MILES

POLITICAL TWP.	PRIMARY	LOCAL
MARQUETTE TOWNSHIP	6.00	6.74
TOTAL	6.00	6.74

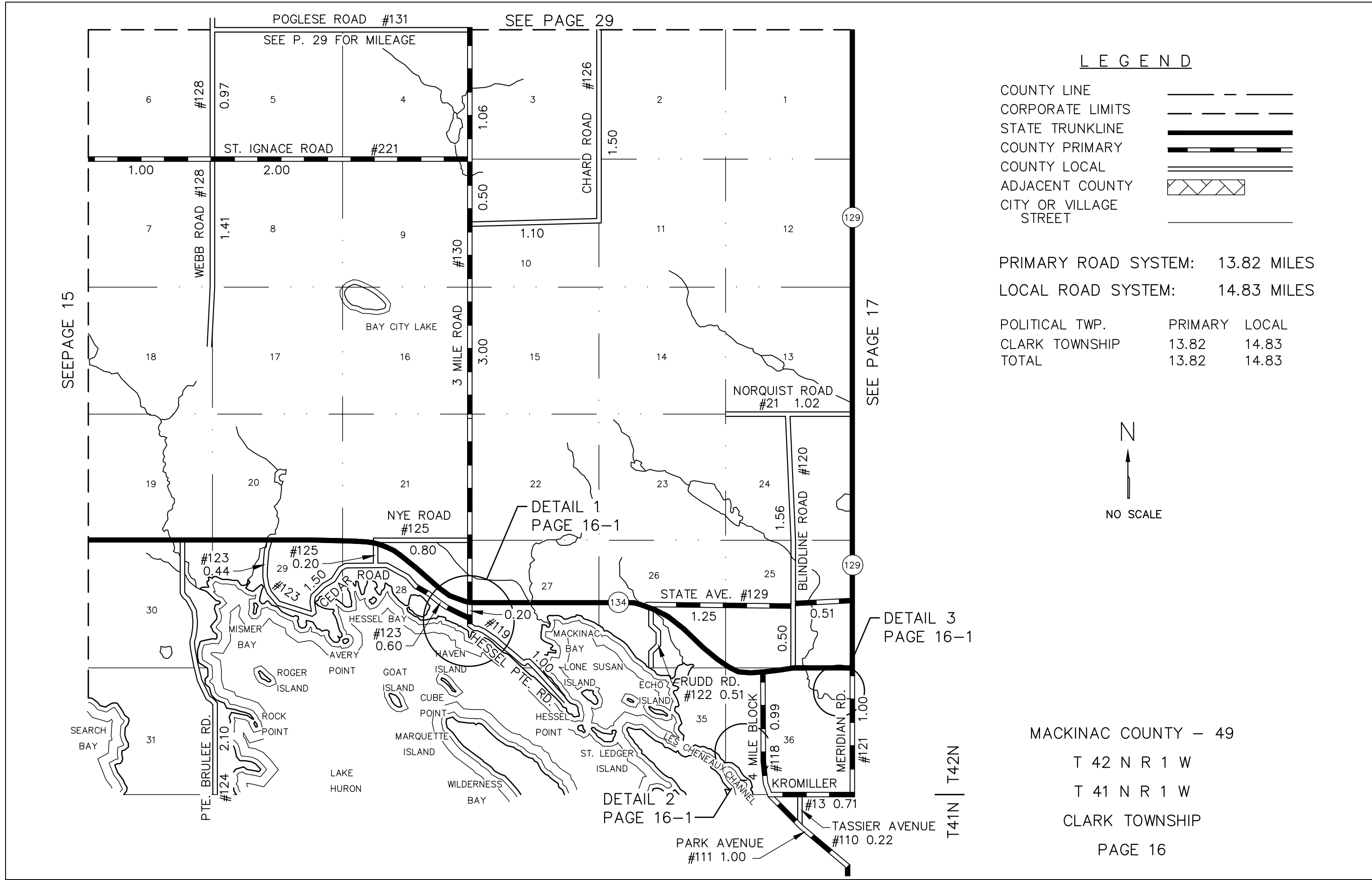


MACKINAC COUNTY - 49

T 41 - 42 N R 2 W

MARQUETTE TOWNSHIP

PAGE 15

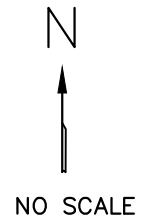


LEGEND

- COUNTY LINE
- CORPORATE LIMITS
- STATE TRUNKLINE
- COUNTY PRIMARY
- COUNTY LOCAL
- ADJACENT COUNTY
- CITY OR VILLAGE
- STREET

PRIMARY ROAD SYSTEM: 13.82 MILES
 LOCAL ROAD SYSTEM: 14.83 MILES

POLITICAL TWP.	PRIMARY	LOCAL
CLARK TOWNSHIP	13.82	14.83
TOTAL	13.82	14.83



MACKINAC COUNTY — 49
 T 42 N R 1 W
 T 41 N R 1 W
 CLARK TOWNSHIP
 PAGE 16

SEE PAGE 15

SEE PAGE 17

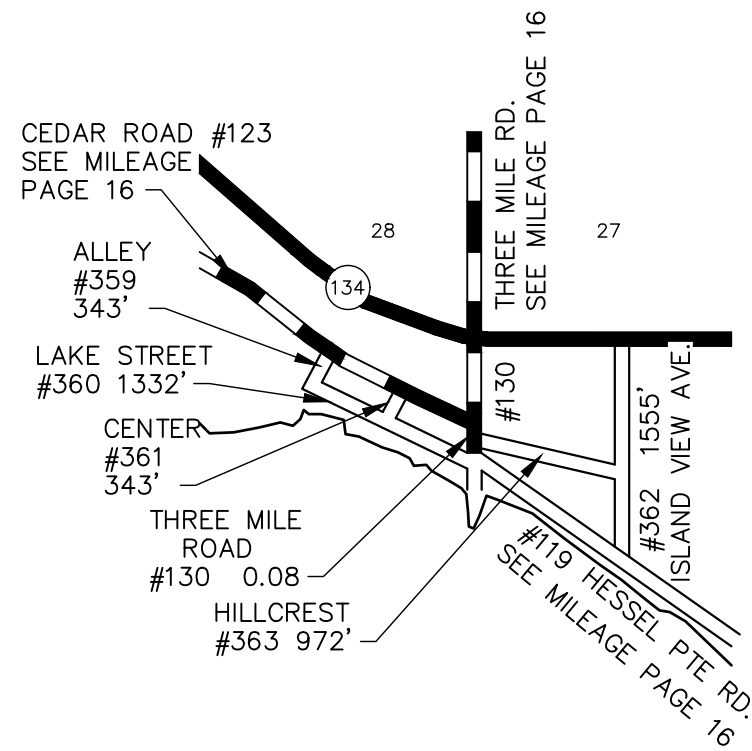
SEE PAGE 29

DETAIL 1
PAGE 16-1

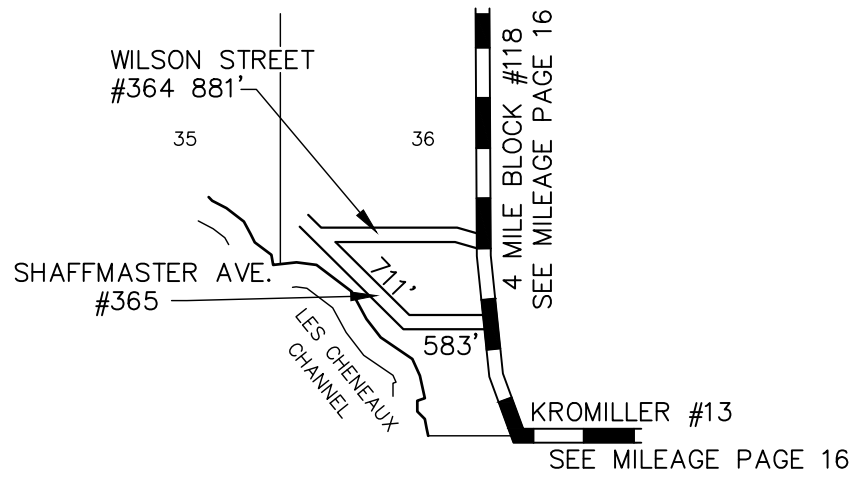
DETAIL 3
PAGE 16-1

DETAIL 2
PAGE 16-1

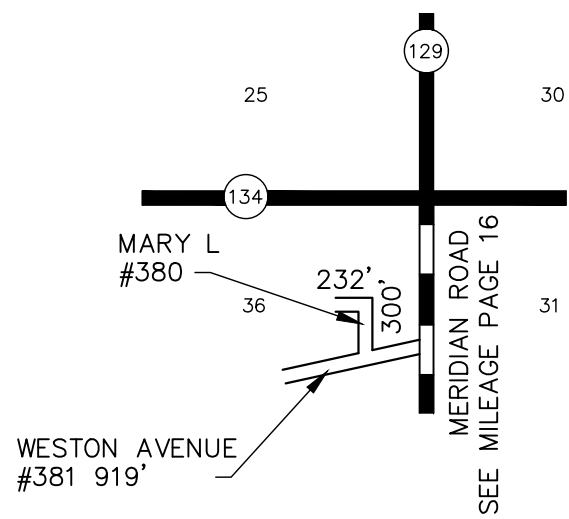
T41N | T42N



DETAIL 1
FROM PAGE 16



DETAIL 2
FROM PAGE 16



DETAIL 3
FROM PAGE 16

LEGEND

- COUNTY LINE
- CORPORATE LIMITS
- STATE TRUNKLINE
- COUNTY PRIMARY
- COUNTY LOCAL
- ADJACENT COUNTY
- CITY OR VILLAGE STREET

PRIMARY ROAD SYSTEM: 0.08 MILES

LOCAL ROAD SYSTEM: 1.54 MILES

POLITICAL TWP.	PRIMARY	LOCAL
CLARK TOWNSHIP	0.08	1.54
TOTAL	0.08	1.54



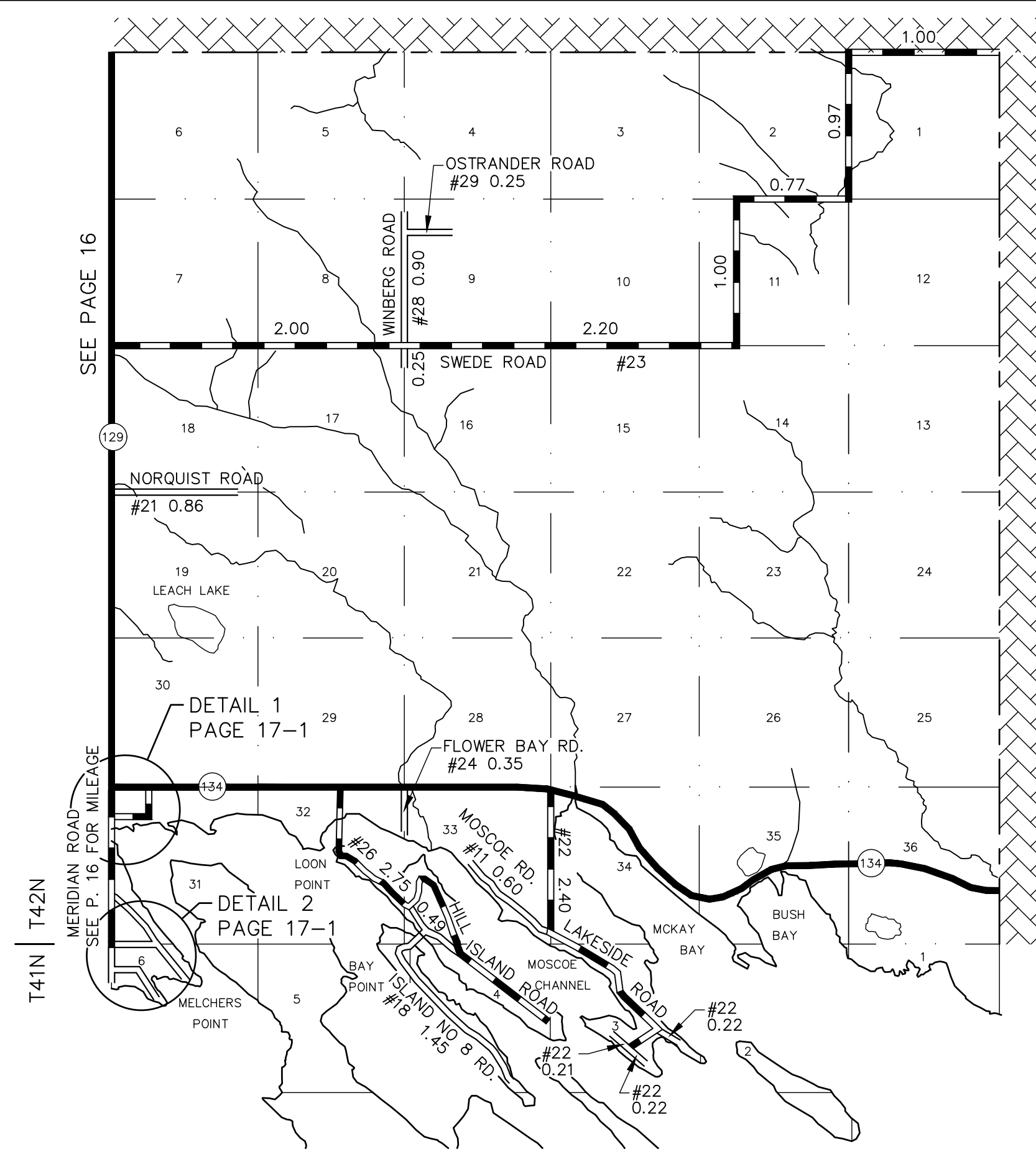
NO SCALE

MACKINAC COUNTY - 49

T 42 N R 1 W

CLARK TOWNSHIP

PAGE 16 - 1

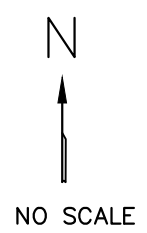


LEGEND

- COUNTY LINE
- CORPORATE LIMITS
- STATE TRUNKLINE
- COUNTY PRIMARY
- COUNTY LOCAL
- ADJACENT COUNTY
- CITY OR VILLAGE
- STREET

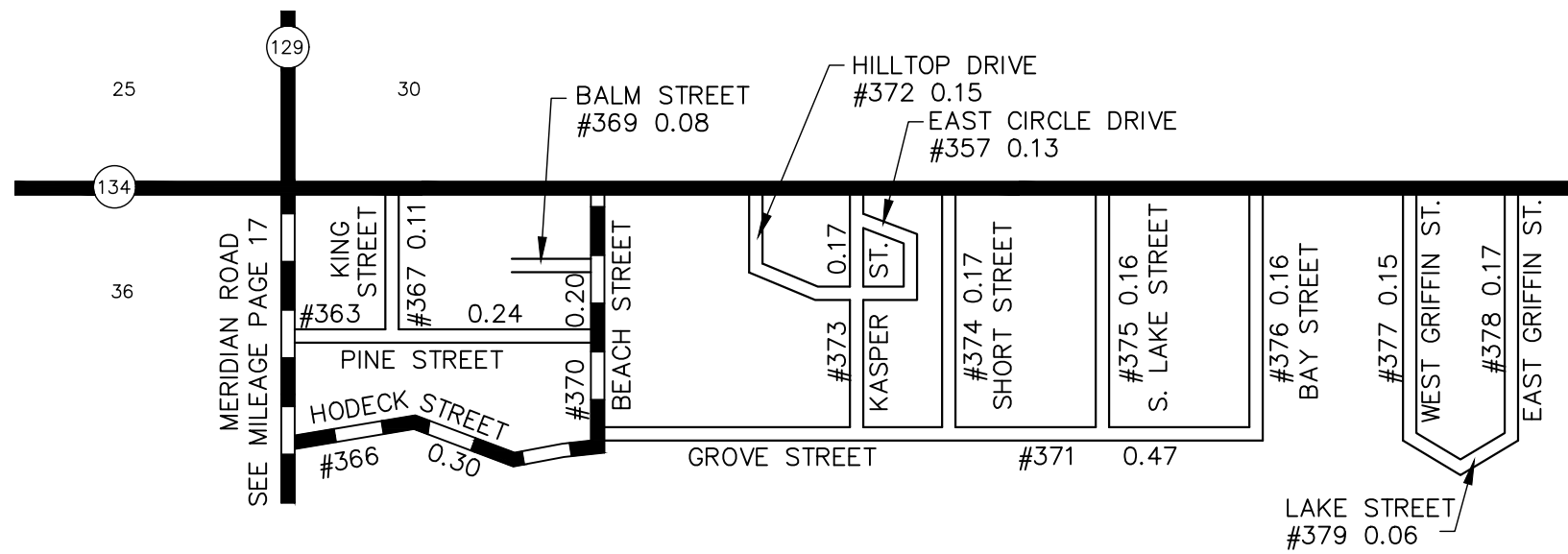
PRIMARY ROAD SYSTEM: 13.09 MILES
 LOCAL ROAD SYSTEM: 5.80 MILES

POLITICAL TWP.	PRIMARY	LOCAL
CLARK TOWNSHIP	13.09	5.80
TOTAL	13.09	5.80

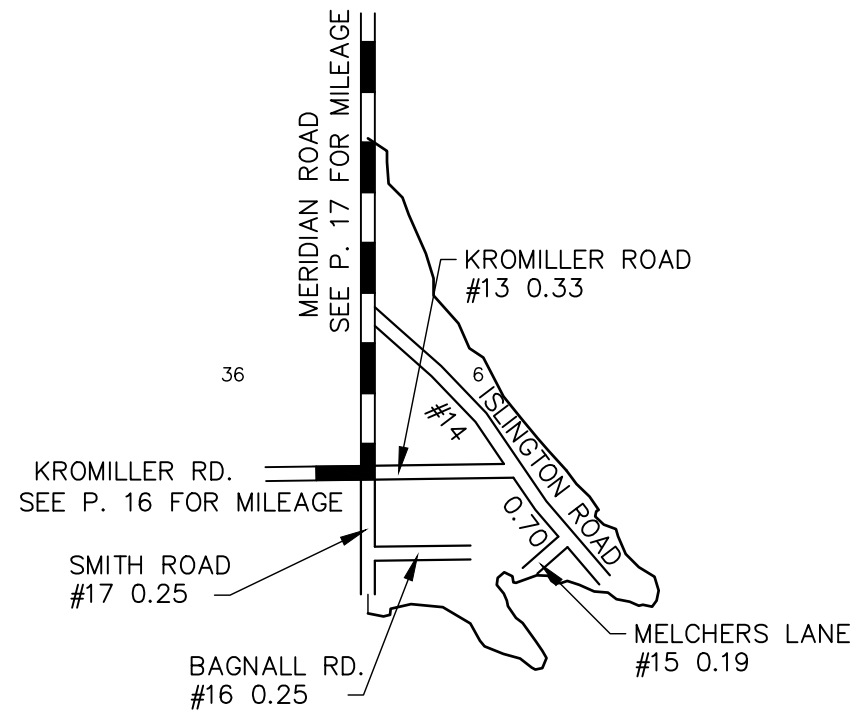


NO SCALE

MACKINAC COUNTY — 49
 T 42 N R 1 E
 T 41 N R 1 E
 CLARK TOWNSHIP
 PAGE 17



DETAIL 1
FROM PAGE 17



DETAIL 2
FROM PAGE 17

LEGEND

- COUNTY LINE
- CORPORATE LIMITS
- STATE TRUNKLINE
- COUNTY PRIMARY
- COUNTY LOCAL
- ADJACENT COUNTY
- CITY OR VILLAGE STREET

PRIMARY ROAD SYSTEM: 0.50 MILES

LOCAL ROAD SYSTEM: 3.94 MILES

POLITICAL TWP.	PRIMARY	LOCAL
CLARK TOWNSHIP	0.50	3.94
TOTAL	0.50	3.94



NO SCALE

MACKINAC COUNTY - 49

T 42 N R 1 E

T 41 N R 1 E






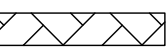


CLARK TOWNSHIP

PAGE 17 - 1

SEE PAGE 30

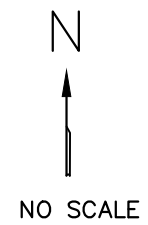
#1241 0.75

LEGEND

- COUNTY LINE 
- CORPORATE LIMITS 
- STATE TRUNKLINE 
- COUNTY PRIMARY 
- COUNTY LOCAL 
- ADJACENT COUNTY 
- CITY OR VILLAGE 
- STREET 

PRIMARY ROAD SYSTEM: 1.00 MILES
 LOCAL ROAD SYSTEM: 10.14 MILES

POLITICAL TWP.	PRIMARY	LOCAL
NEWTON TOWNSHIP	1.00	10.14
TOTAL	1.00	10.14



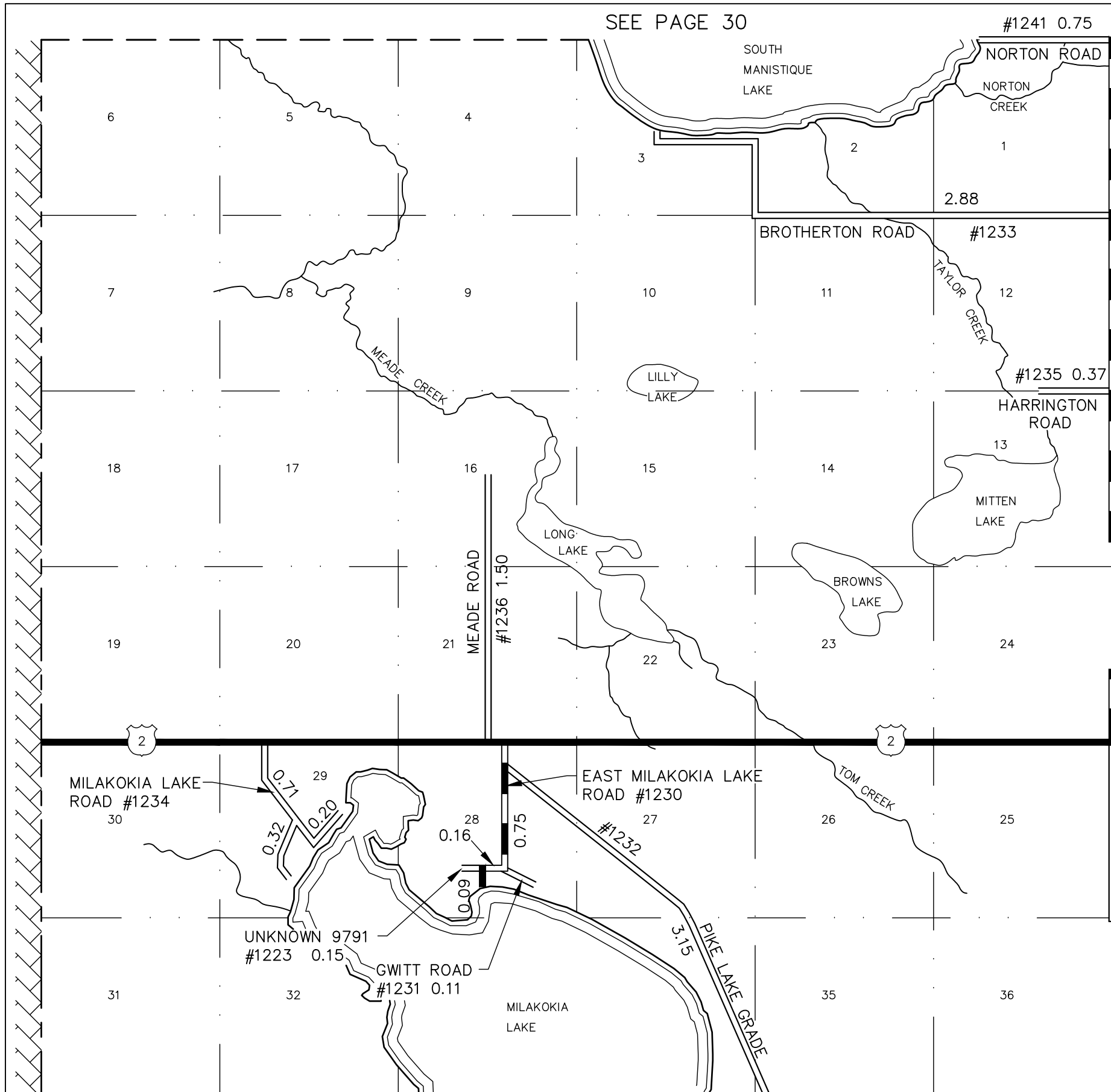
MACKINAC COUNTY - 49

T 43 N - R 12 W

NEWTON TOWNSHIP

PAGE 18

SEE PAGE 8



MANISTIQUE LAKES ROAD #135-1
SEE P. 19 FOR MILEAGE






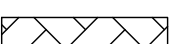

MANISTIQUE LAKES ROAD #135-1
SEE P. 19 FOR MILEAGE

CORINNE ROAD #1133
SEE P. 19 FOR MILEAGE

SEE PAGE 19

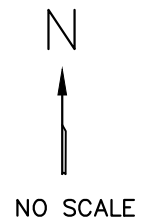
SEE PAGE 31

LEGEND

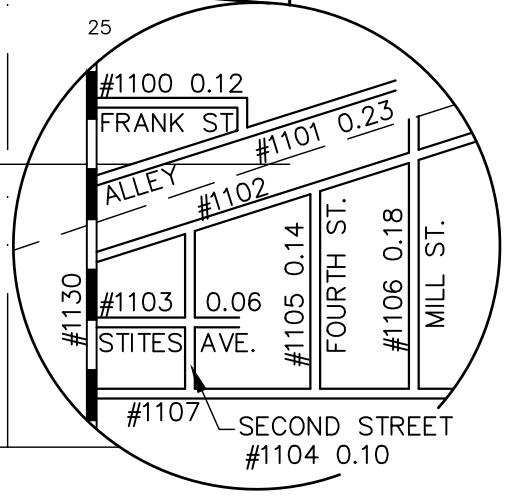
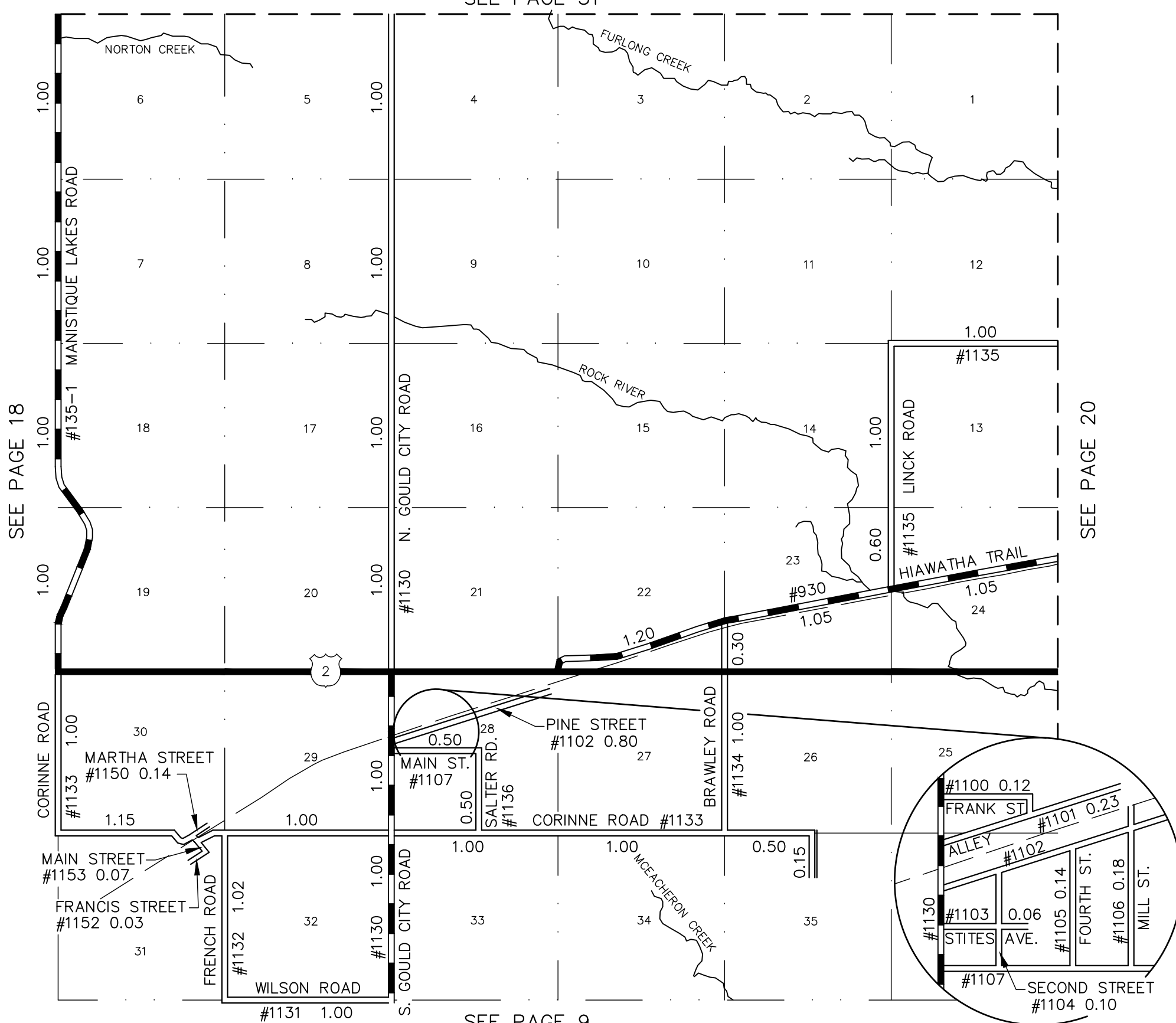
- COUNTY LINE 
- CORPORATE LIMITS 
- STATE TRUNKLINE 
- COUNTY PRIMARY 
- COUNTY LOCAL 
- ADJACENT COUNTY 
- CITY OR VILLAGE STREET 

PRIMARY ROAD SYSTEM: 9.30 MILES
 LOCAL ROAD SYSTEM: 18.59 MILES

POLITICAL TWP.	PRIMARY	LOCAL
NEWTON TOWNSHIP	9.30	18.59
TOTAL	9.30	18.59



NO SCALE



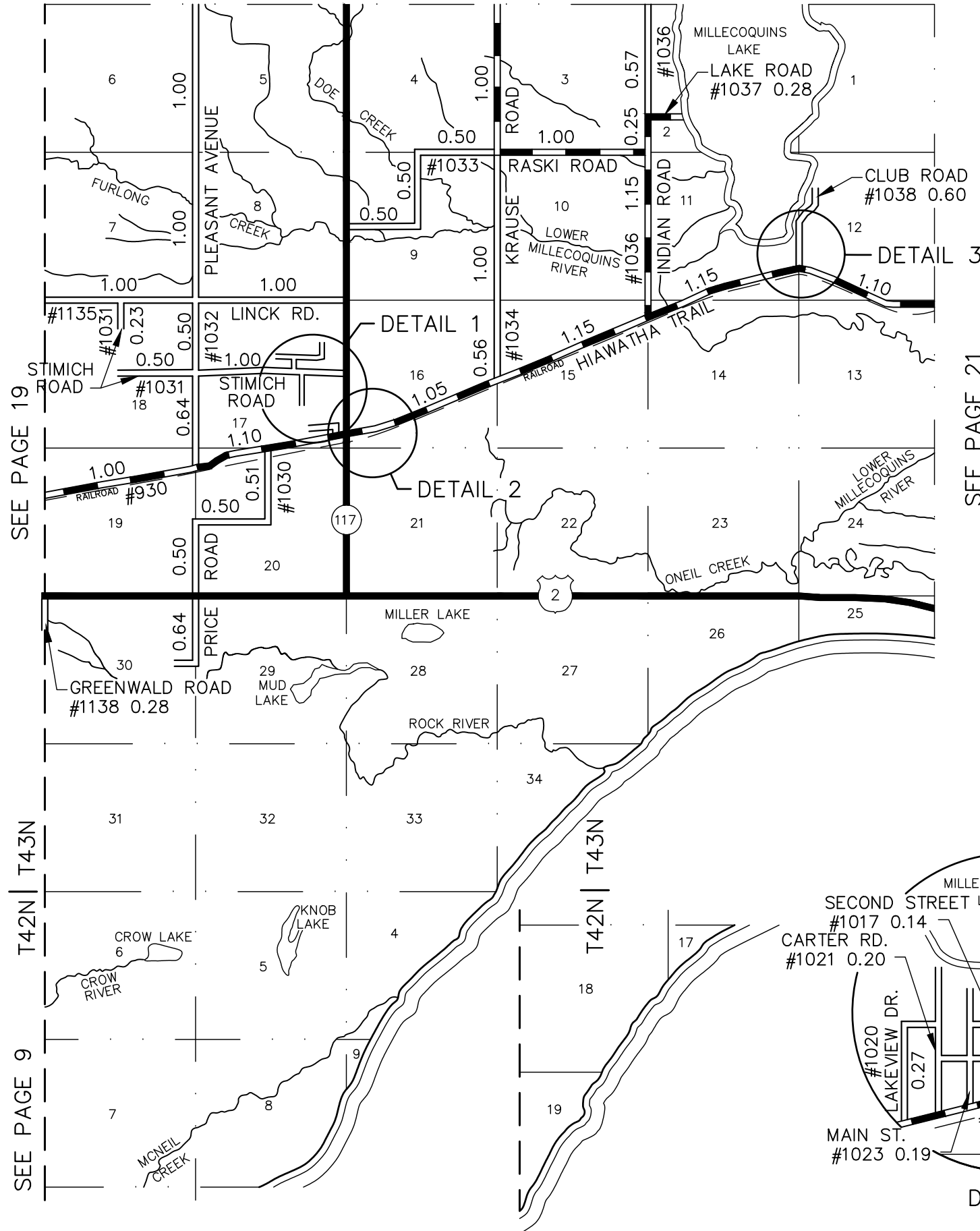
MACKINAC COUNTY - 49

T 43 N - R 11 W

NEWTON TOWNSHIP

PAGE 19

SEE PAGE 32

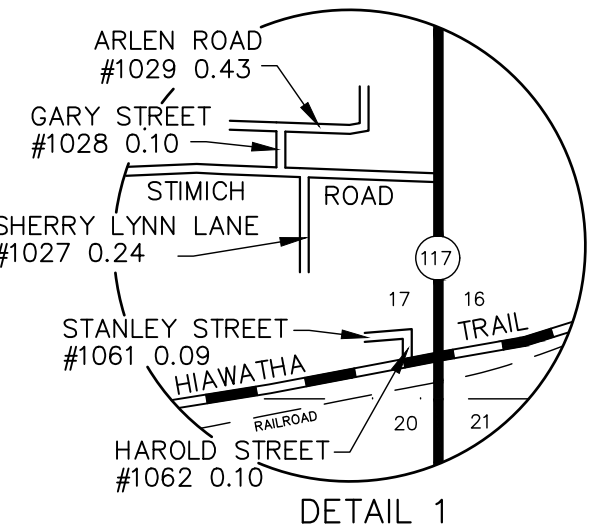


SEE PAGE 19

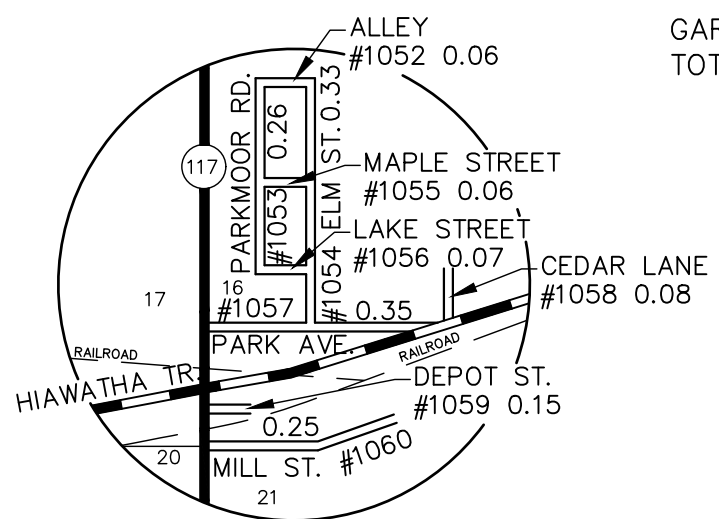
T42N | T43N

SEE PAGE 9

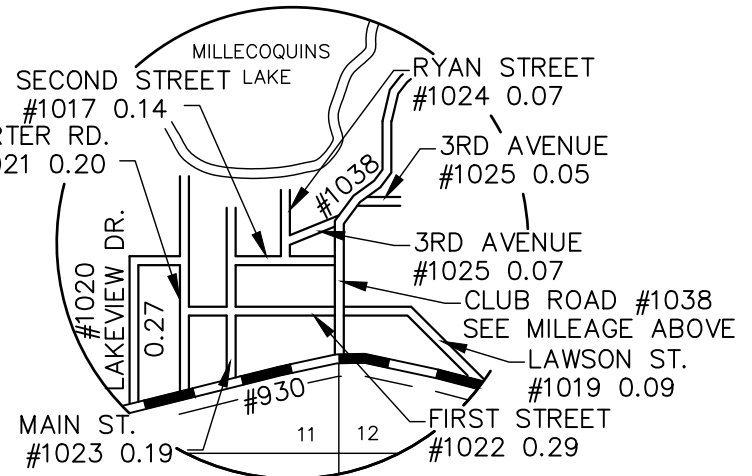
SEE PAGE 21



DETAIL 1



DETAIL 2



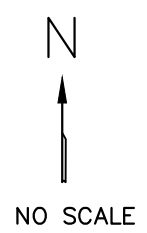
DETAIL 3

LEGEND

- COUNTY LINE
- CORPORATE LIMITS
- STATE TRUNKLINE
- COUNTY PRIMARY
- COUNTY LOCAL
- ADJACENT COUNTY
- CITY OR VILLAGE STREET

PRIMARY ROAD SYSTEM: 10.23
 LOCAL ROAD SYSTEM: 17.47

POLITICAL TWP.	PRIMARY	LOCAL
GARFIELD TOWNSHIP	10.23	17.47
TOTAL	10.23	17.47



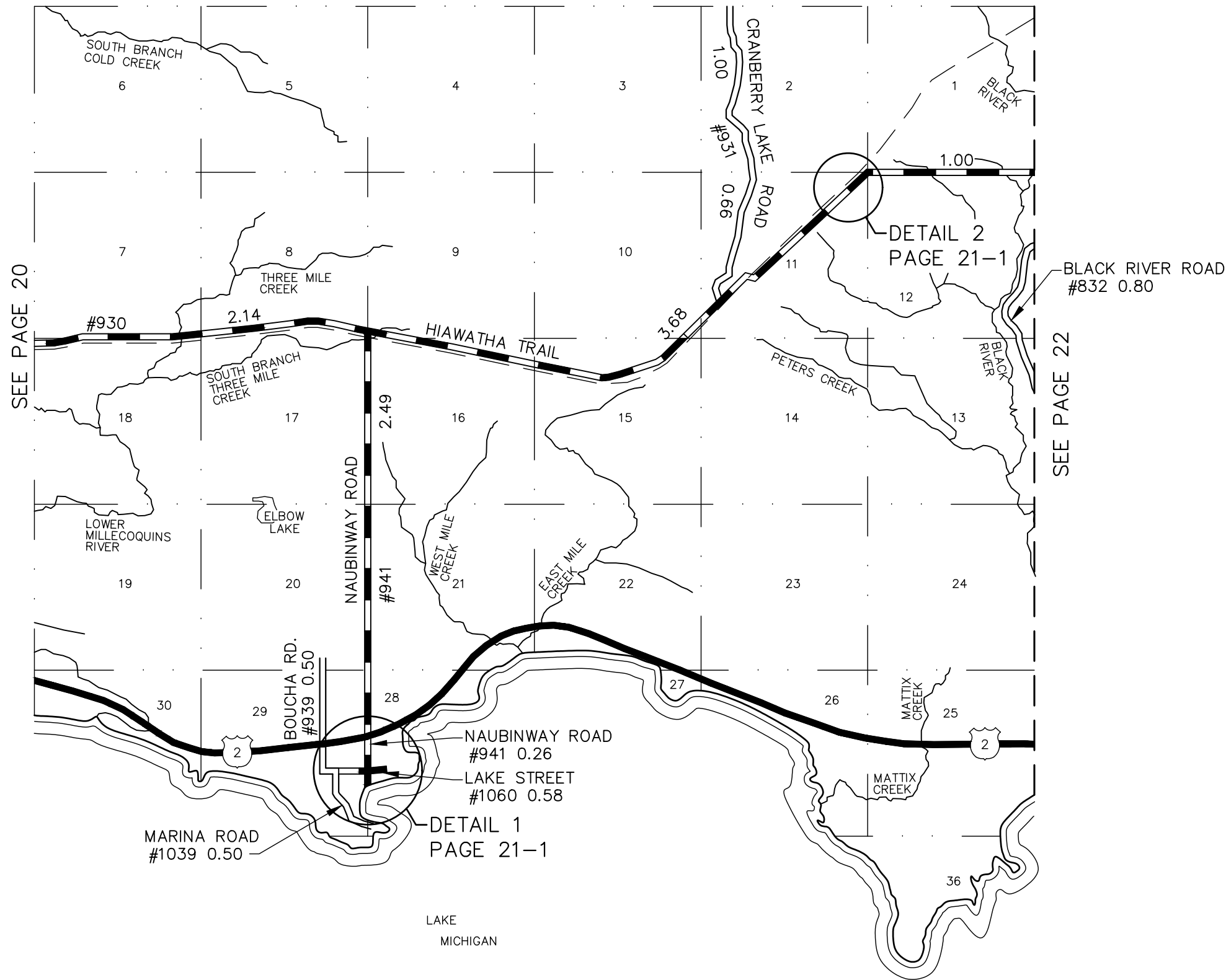
MACKINAC COUNTY - 49

T 42, 43 N - R 10 W

GARFIELD TOWNSHIP

PAGE 20

SEE PAGE 33



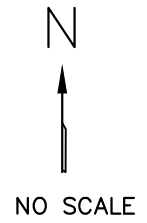
LEGEND

- COUNTY LINE
- CORPORATE LIMITS
- STATE TRUNKLINE
- COUNTY PRIMARY
- COUNTY LOCAL
- ADJACENT COUNTY
- CITY OR VILLAGE STREET

PRIMARY ROAD SYSTEM: 10.15

LOCAL ROAD SYSTEM: 3.46

POLITICAL TWP.	PRIMARY	LOCAL
GARFIELD TOWNSHIP	10.15	3.46
TOTAL	10.15	3.46



MACKINAC COUNTY - 49

T 43 N - R 9 W

GARFIELD TOWNSHIP

PAGE 21

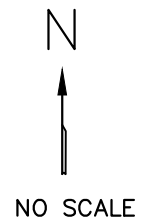
LEGEND

COUNTY LINE	---
CORPORATE LIMITS	---
STATE TRUNKLINE	====
COUNTY PRIMARY	====
COUNTY LOCAL	====
ADJACENT COUNTY	XXXX
CITY OR VILLAGE STREET	---

PRIMARY ROAD SYSTEM: 0.00

LOCAL ROAD SYSTEM: 2.46

POLITICAL TWP.	PRIMARY	LOCAL
GARFIELD TOWNSHIP	0.00	2.46
TOTAL	0.00	2.46



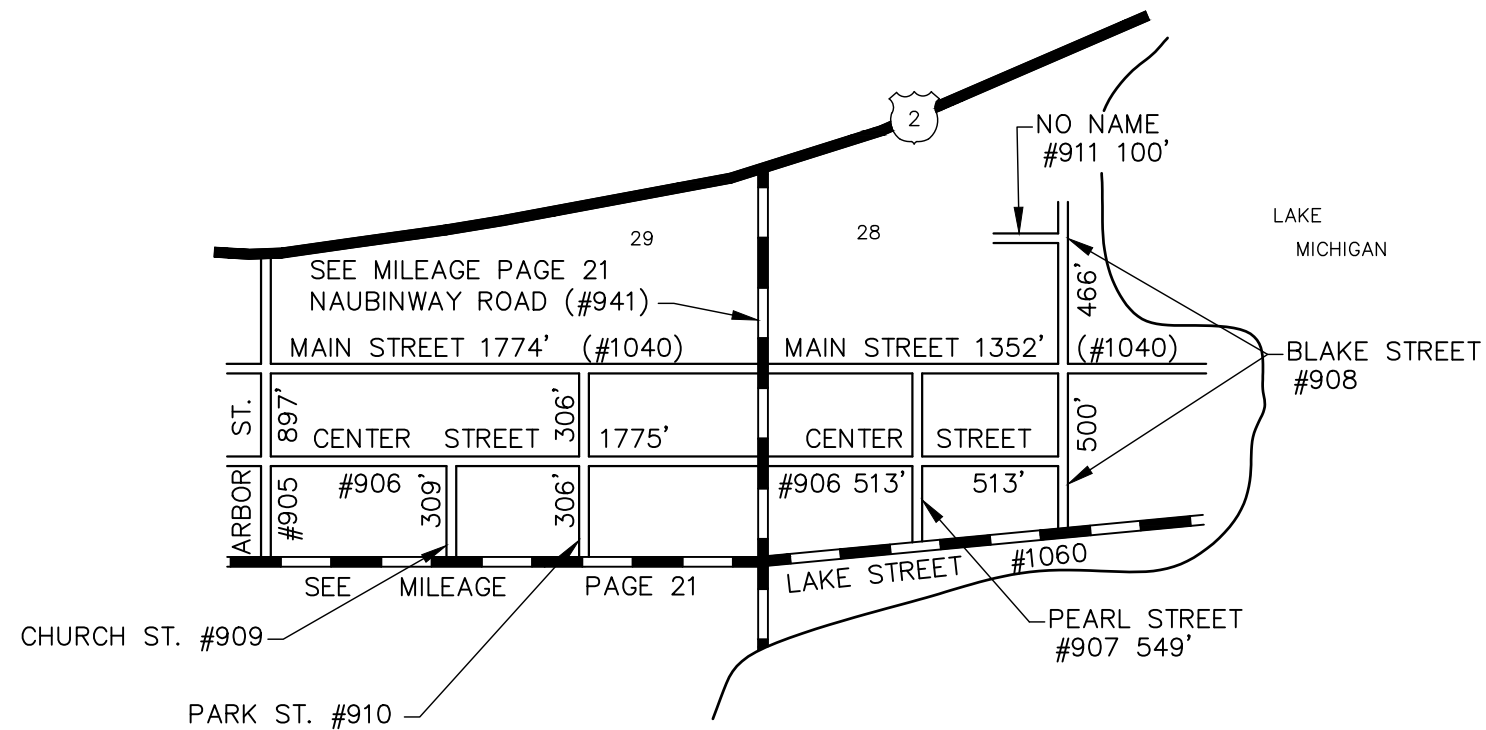
NO SCALE

MACKINAC COUNTY - 49

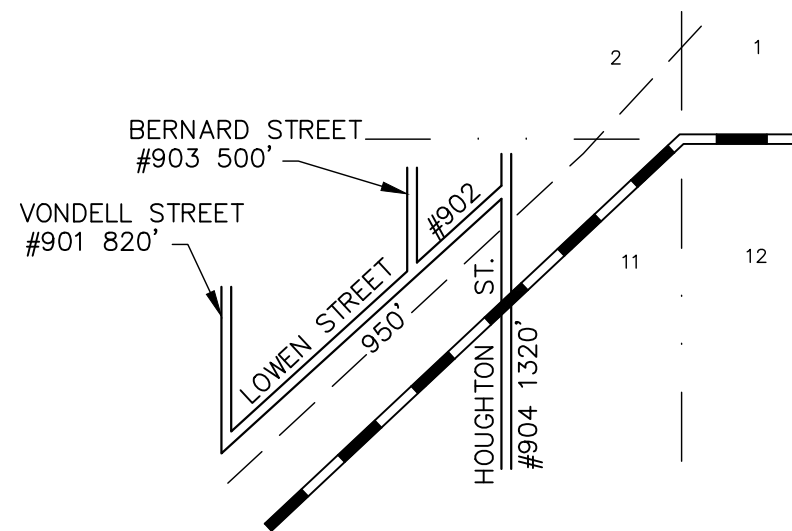
T 43 N - R 9 W

GARFIELD TOWNSHIP

PAGE 21-1



9360' = 1.78 MILES
 DETAIL 1
 FROM PAGE 21



3590' = 0.68 MILES
 DETAIL 2
 FROM PAGE 21



SEE PAGE 34

BLACK RIVER ROAD
#832 0.98

LIVERMORE ROAD
#838 0.25
HIAWATHA TRAIL #930 SEE P. 34 FOR MILEAGE

SEE PAGE 21

HOG ISLAND ROAD #830 SEE P. 23 FOR MILEAGE

SEE PAGE 23

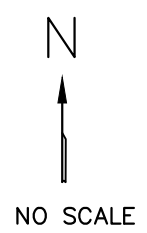
T42N | T43N

LEGEND

- COUNTY LINE
- CORPORATE LIMITS
- STATE TRUNKLINE
- COUNTY PRIMARY
- COUNTY LOCAL
- ADJACENT COUNTY
- CITY OR VILLAGE
- STREET

PRIMARY ROAD SYSTEM: 7.10
LOCAL ROAD SYSTEM: 14.22

POLITICAL TWP.	PRIMARY	LOCAL
HUDSON TOWNSHIP	7.10	14.22
TOTAL	7.10	14.22



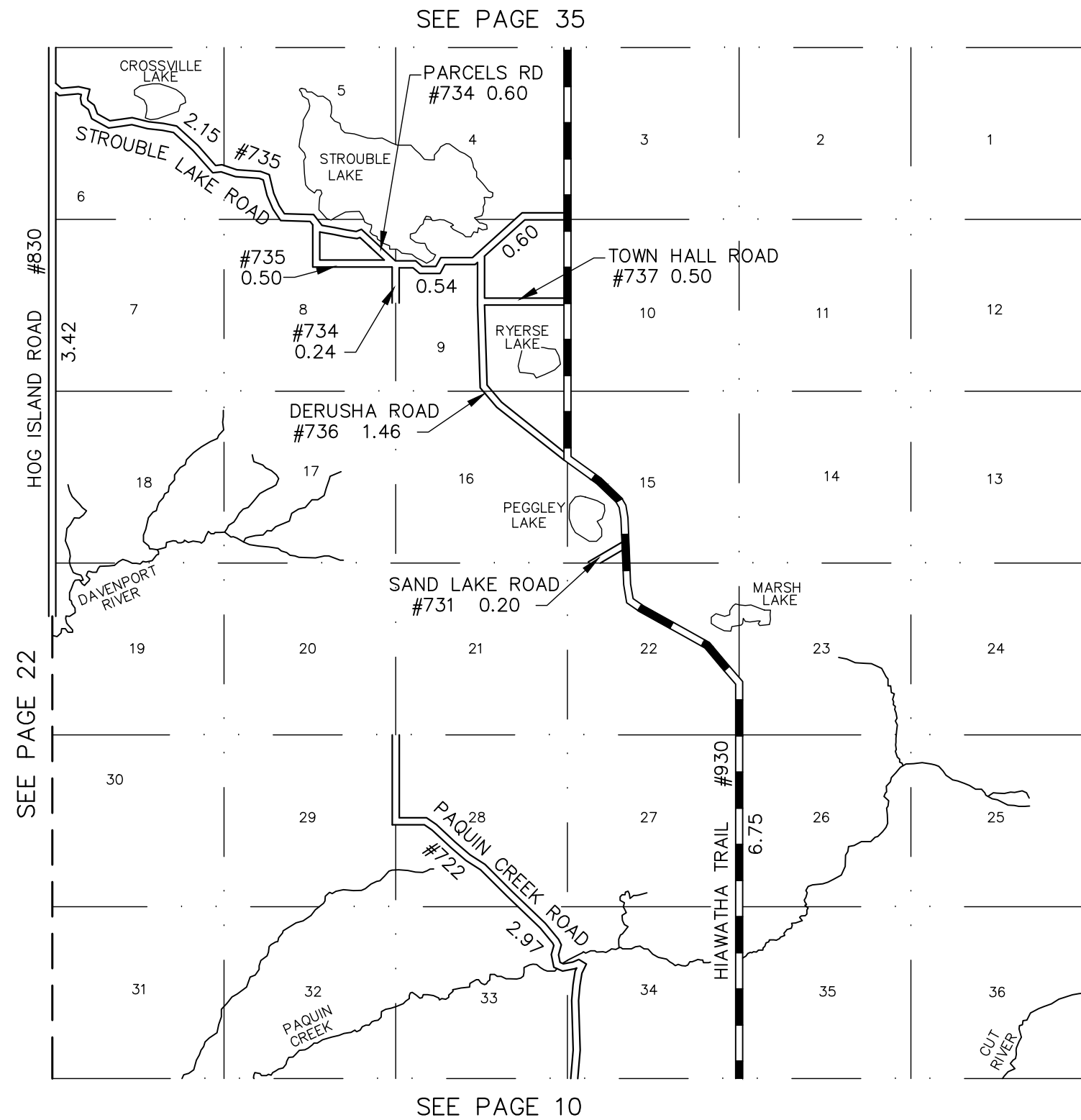
NO SCALE

MACKINAC COUNTY - 49

T 42, 43 N - R 8 W

HUDSON TOWNSHIP

PAGE 22

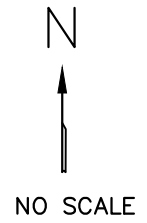


LEGEND

- COUNTY LINE
- CORPORATE LIMITS
- STATE TRUNKLINE
- COUNTY PRIMARY
- COUNTY LOCAL
- ADJACENT COUNTY
- CITY OR VILLAGE STREET

PRIMARY ROAD SYSTEM: 6.75
 LOCAL ROAD SYSTEM: 13.18

POLITICAL TWP.	PRIMARY	LOCAL
HENDRICKS TOWNSHIP	6.75	13.18
TOTAL	6.75	13.18

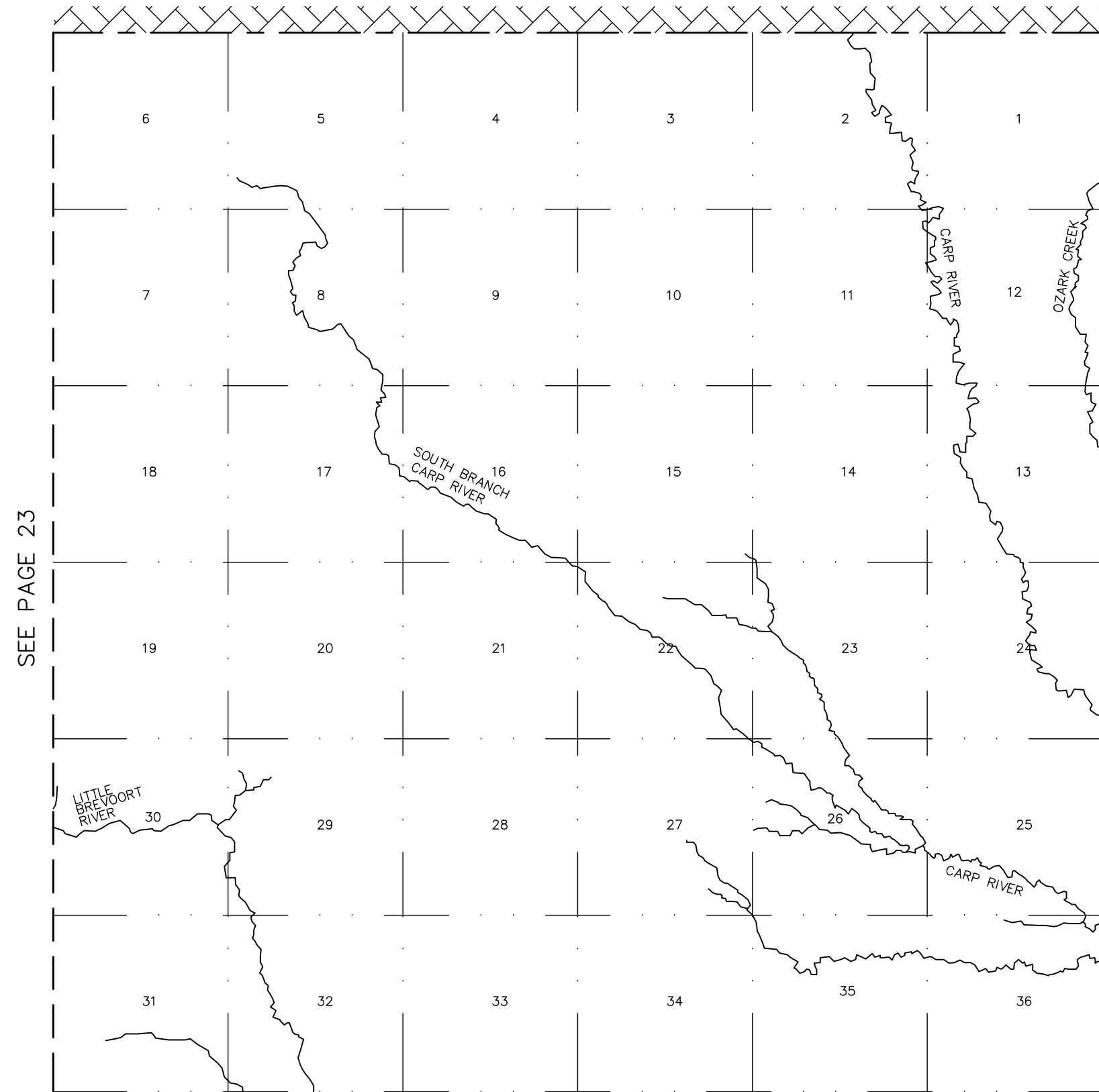


MACKINAC COUNTY — 49

T 43 N — R 7 W

HENDRICKS TOWNSHIP






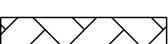

PAGE 23



SEE PAGE 23

SEE PAGE 25

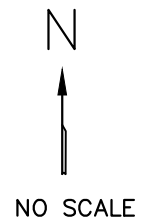
LEGEND

- COUNTY LINE 
- CORPORATE LIMITS 
- STATE TRUNKLINE 
- COUNTY PRIMARY 
- COUNTY LOCAL 
- ADJACENT COUNTY 
- CITY OR VILLAGE STREET 

PRIMARY ROAD SYSTEM: 0.00 MILES

LOCAL ROAD SYSTEM: 0.00 MILES

POLITICAL TWP.	PRIMARY	LOCAL
MORAN TOWNSHIP	0.00	0.00
TOTAL	0.00	0.00



NO SCALE






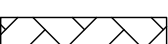


MACKINAC COUNTY — 49

T 43 N R 6 W

MORAN TOWNSHIP

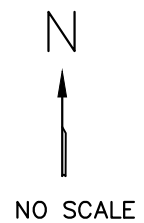
PAGE 24

LEGEND

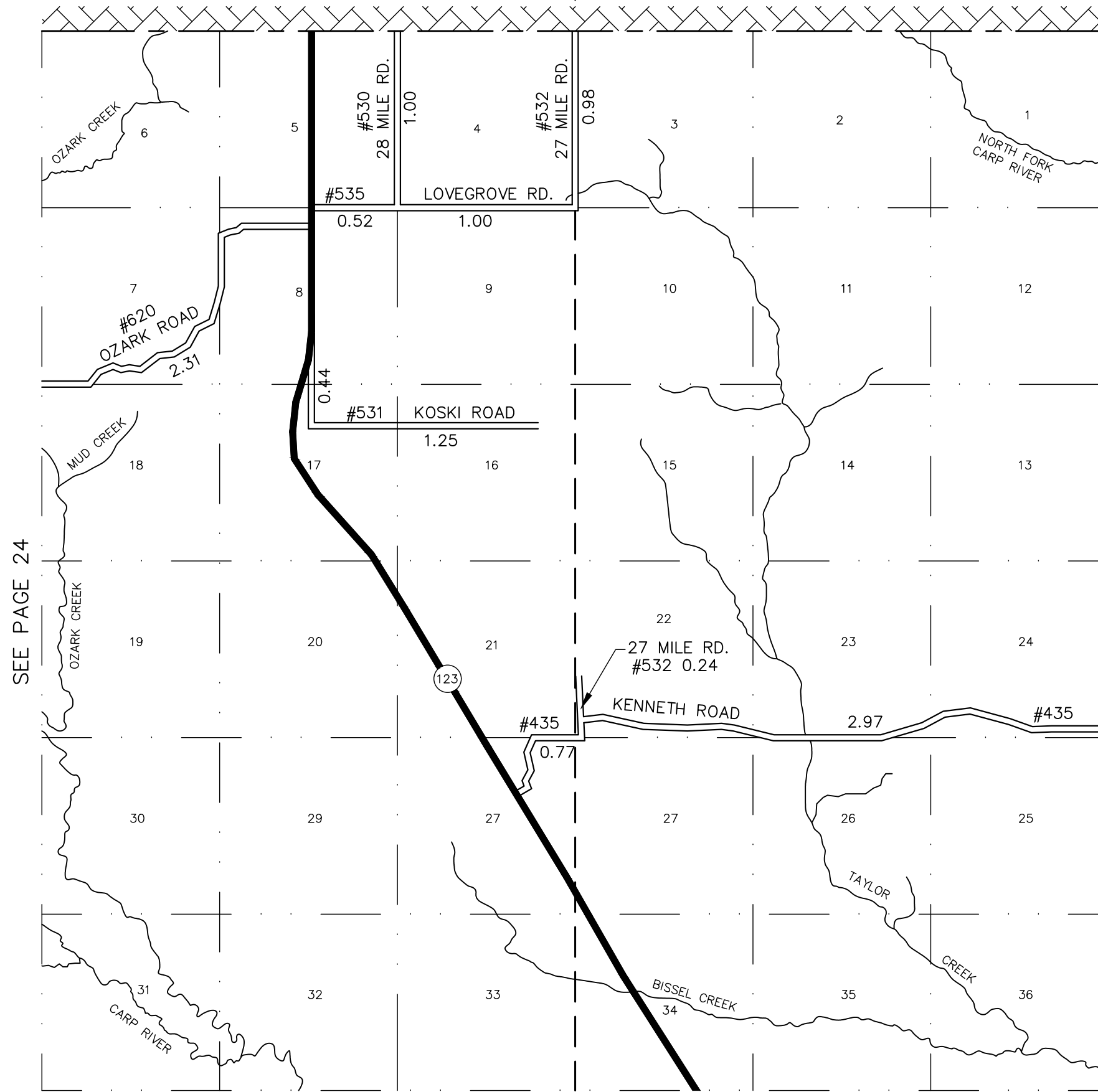
- COUNTY LINE 
- CORPORATE LIMITS 
- STATE TRUNKLINE 
- COUNTY PRIMARY 
- COUNTY LOCAL 
- ADJACENT COUNTY 
- CITY OR VILLAGE 
- STREET 

PRIMARY ROAD SYSTEM: 0.00 MILES
 LOCAL ROAD SYSTEM: 11.48 MILES

POLITICAL TWP.	PRIMARY	LOCAL
BREVORT TOWNSHIP	0.00	3.95
MORAN TOWNSHIP	0.00	7.53
TOTAL	0.00	11.48



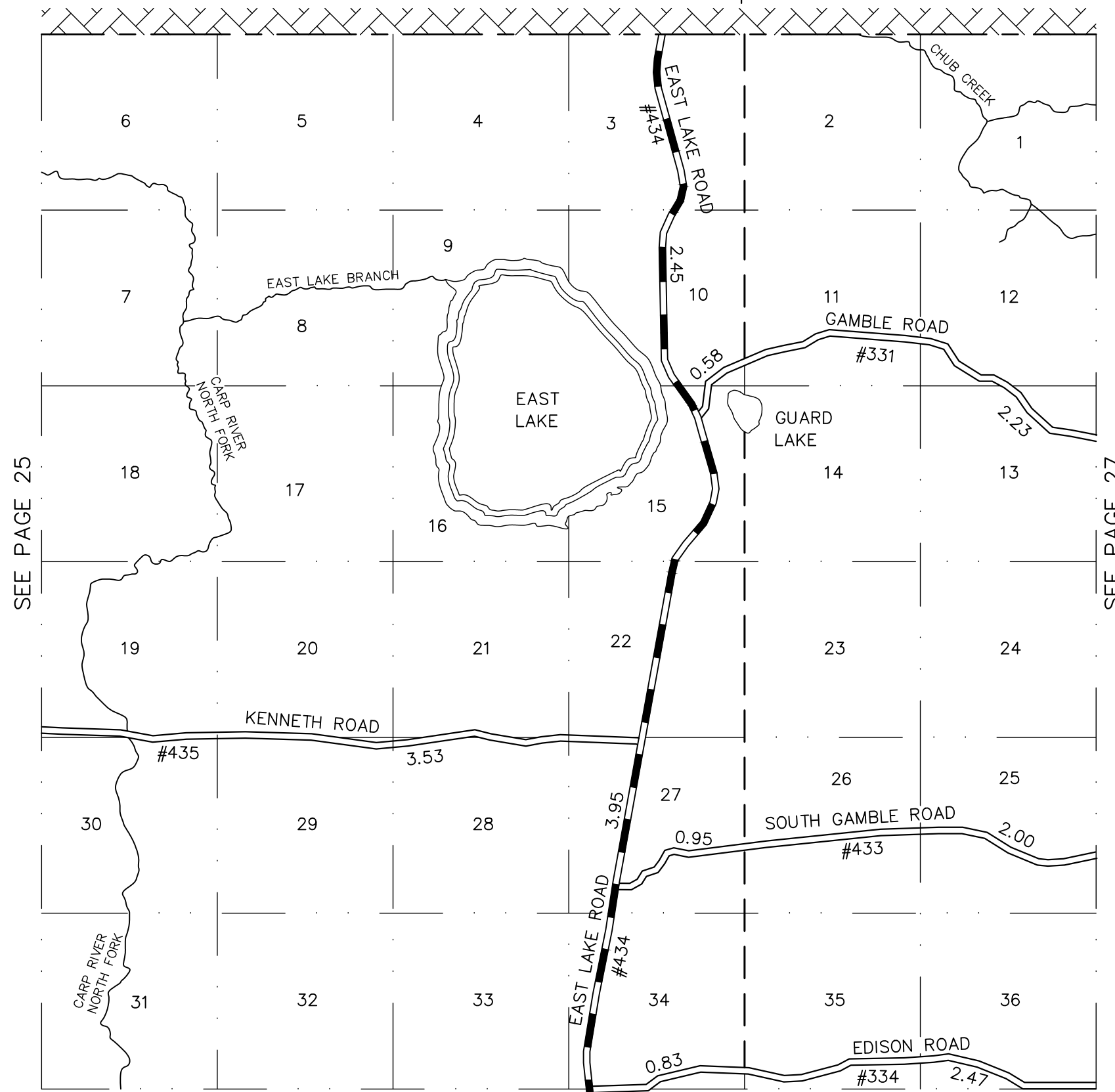
NO SCALE



SEE PAGE 24

SEE PAGE 26

SEE PAGE 12

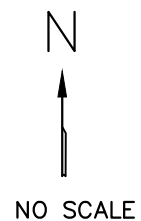


LEGEND

- COUNTY LINE
- CORPORATE LIMITS
- STATE TRUNKLINE
- COUNTY PRIMARY
- COUNTY LOCAL
- ADJACENT COUNTY
- CITY OR VILLAGE
- STREET

PRIMARY ROAD SYSTEM: 6.40 MILES
 LOCAL ROAD SYSTEM: 12.59 MILES

POLITICAL TWP.	PRIMARY	LOCAL
BREVORT TOWNSHIP	6.40	5.89
ST. IGNACE TOWNSHIP	0.00	6.70
TOTAL	6.40	12.59

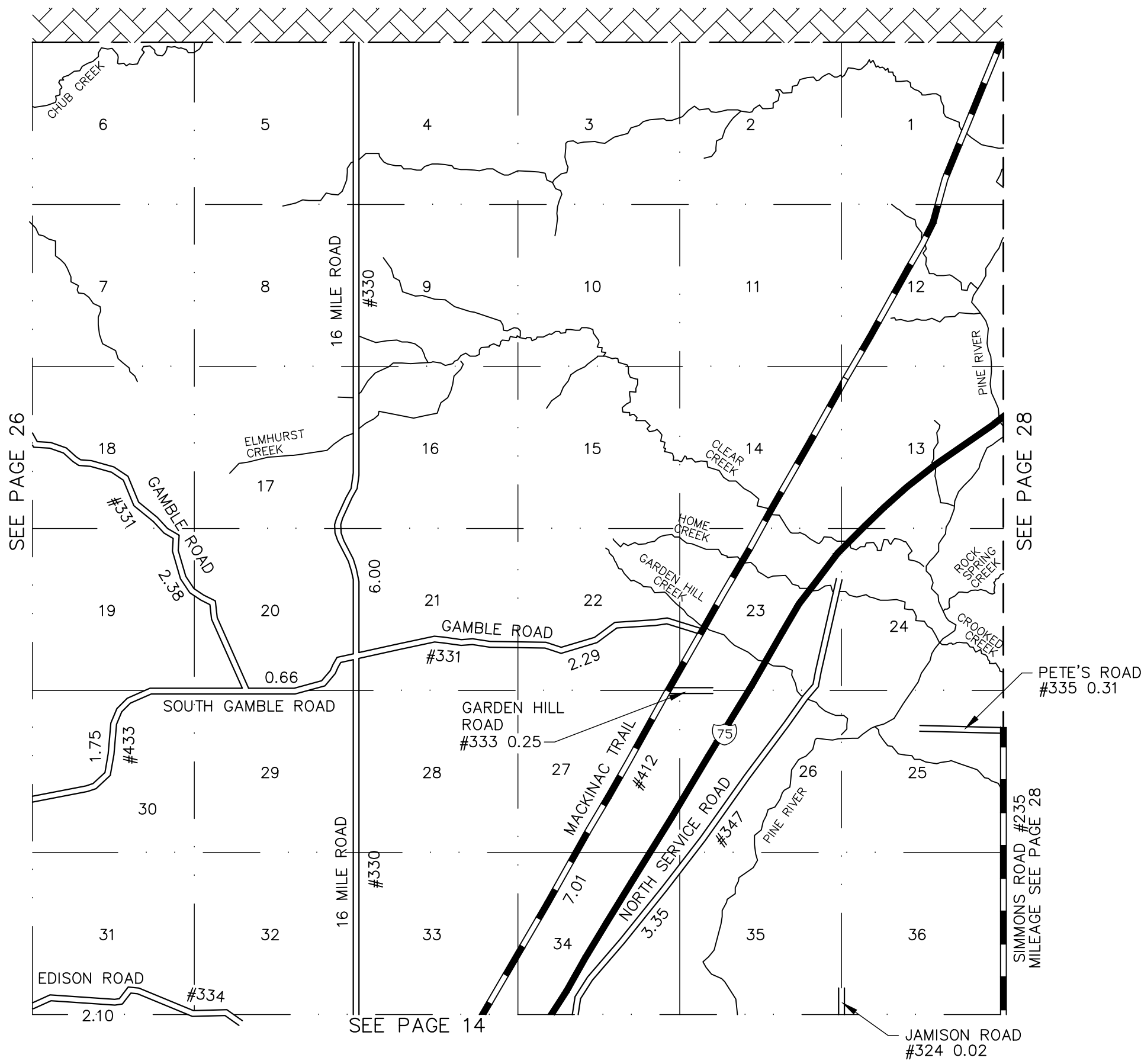


NO SCALE

SEE PAGE 25

SEE PAGE 27

SEE PAGE 13

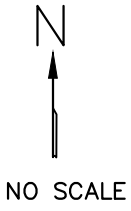


LEGEND

- COUNTY LINE
- CORPORATE LIMITS
- STATE TRUNKLINE
- COUNTY PRIMARY
- COUNTY LOCAL
- ADJACENT COUNTY
- CITY OR VILLAGE STREET

PRIMARY ROAD SYSTEM: 7.01 MILES
 LOCAL ROAD SYSTEM: 19.11 MILES

POLITICAL TOWNSHIP	PRIMARY	LOCAL
ST. IGNACE TOWNSHIP	7.01	19.11
TOTAL	7.01	19.11



NO SCALE

MACKINAC COUNTY - 49
 T 43 N R 3 W
 ST. IGNACE TOWNSHIP
 PAGE 27

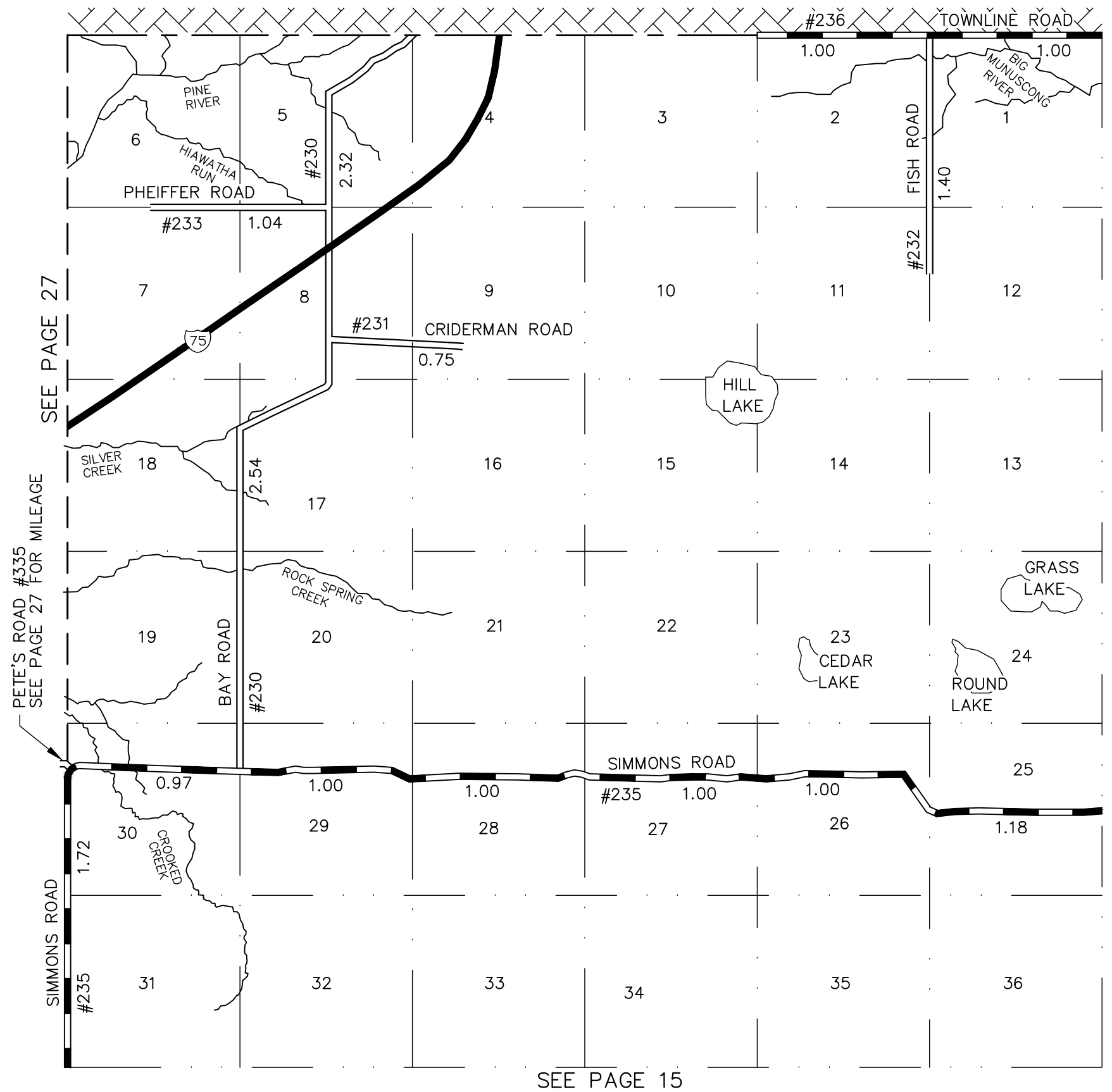
SEE PAGE 26

SEE PAGE 28

SEE PAGE 14

SEE PAGE 28

JAMISON ROAD #324 0.02

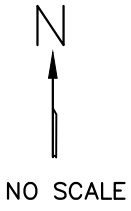


LEGEND

- COUNTY LINE
- CORPORATE LIMITS
- STATE TRUNKLINE
- COUNTY PRIMARY
- COUNTY LOCAL
- ADJACENT COUNTY
- CITY OR VILLAGE STREET

PRIMARY ROAD SYSTEM: 9.87 MILES
 LOCAL ROAD SYSTEM: 8.05 MILES

POLITICAL TOWNSHIP	PRIMARY	LOCAL
MARQUETTE TOWNSHIP	9.87	8.05
TOTAL	9.87	8.05



NO SCALE

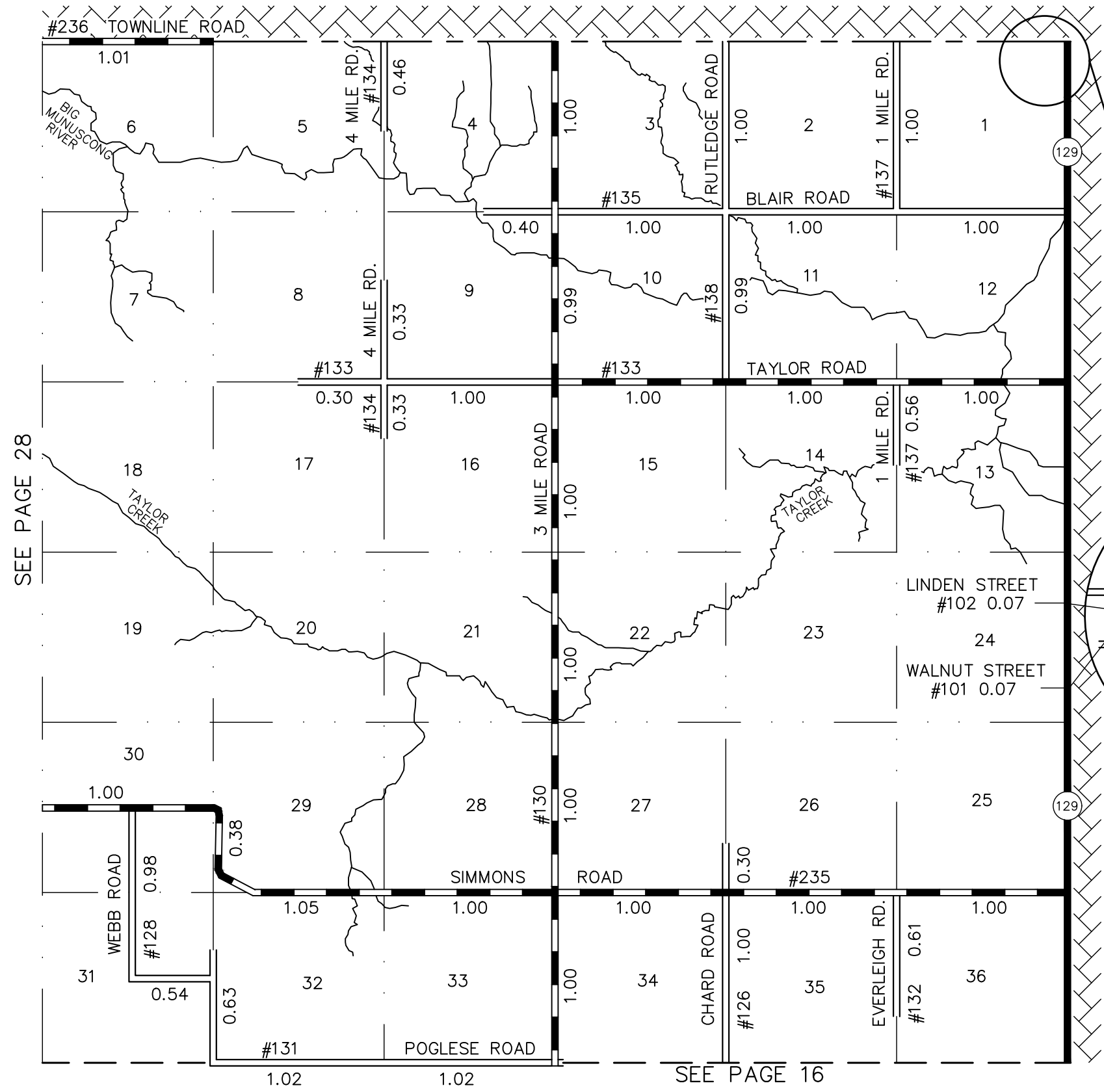
MACKINAC COUNTY - 49
 T 43 N R 2 W
 MARQUETTE TOWNSHIP
 PAGE 28

SEE PAGE 27

PETE'S ROAD #335
 SEE PAGE 27 FOR MILEAGE

SEE PAGE 29

SEE PAGE 15



SEE PAGE 28

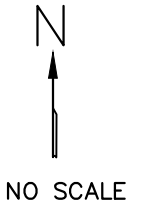
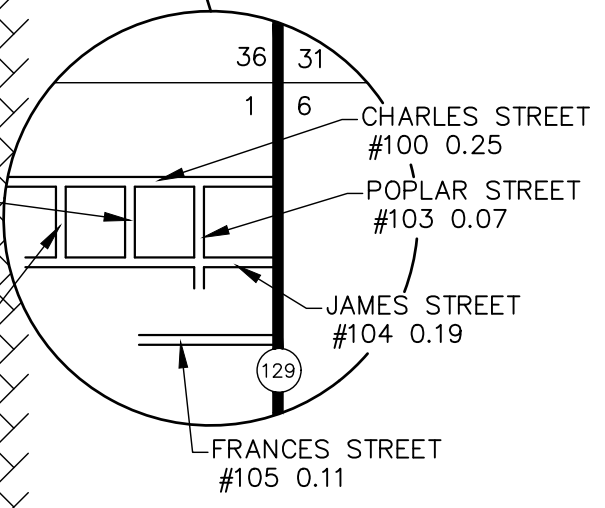
SEE PAGE 16

LEGEND

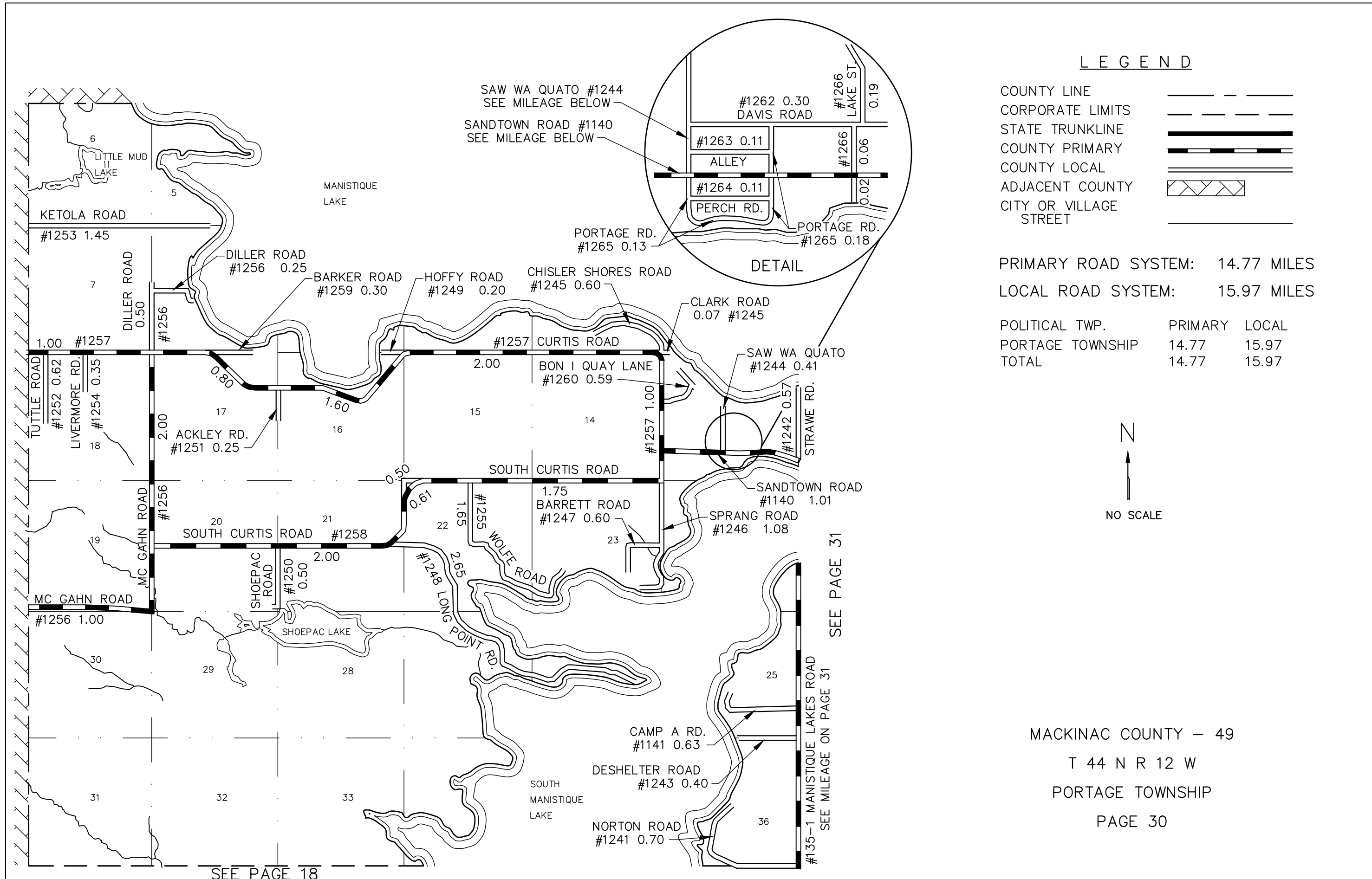
- COUNTY LINE
- CORPORATE LIMITS
- STATE TRUNKLINE
- COUNTY PRIMARY
- COUNTY LOCAL
- ADJACENT COUNTY
- CITY OR VILLAGE STREET

PRIMARY ROAD SYSTEM: 16.43 MILES
 LOCAL ROAD SYSTEM: 16.23 MILES

POLITICAL TOWNSHIP	PRIMARY	LOCAL
MARQUETTE TOWNSHIP	16.43	16.23
TOTAL	16.43	16.23



NO SCALE

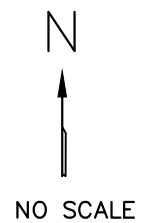


LEGEND

- COUNTY LINE
- CORPORATE LIMITS
- STATE TRUNKLINE
- COUNTY PRIMARY
- COUNTY LOCAL
- ADJACENT COUNTY
- CITY OR VILLAGE STREET

PRIMARY ROAD SYSTEM: 14.77 MILES
 LOCAL ROAD SYSTEM: 15.97 MILES

POLITICAL TWP.	PRIMARY	LOCAL
PORTAGE TOWNSHIP	14.77	15.97
TOTAL	14.77	15.97



MACKINAC COUNTY — 49

T 44 N R 12 W

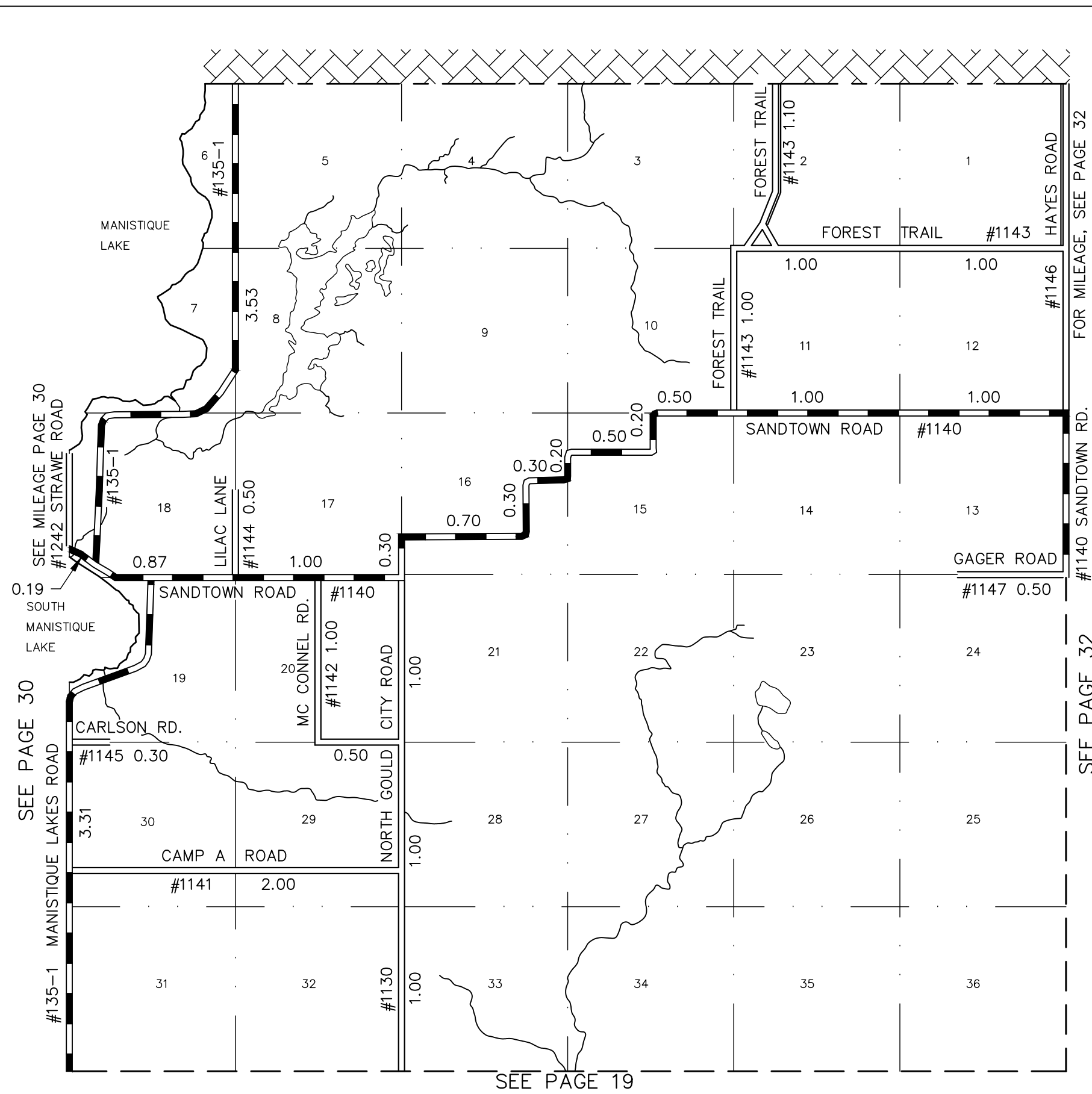
PORTAGE TOWNSHIP

PAGE 30

SEE PAGE 18

SEE PAGE 31

SEE MILEAGE ON PAGE 31

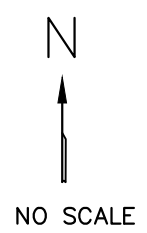


LEGEND

- COUNTY LINE
- CORPORATE LIMITS
- STATE TRUNKLINE
- COUNTY PRIMARY
- COUNTY LOCAL
- ADJACENT COUNTY
- CITY OR VILLAGE STREET

PRIMARY ROAD SYSTEM: 13.90
 LOCAL ROAD SYSTEM: 11.90 MILES

POLITICAL TWP.	PRIMARY	LOCAL
PORTAGE TOWNSHIP	13.90	11.90
TOTAL	13.90	11.90



MACKINAC COUNTY - 49

T 44 N R 11 W

PORTAGE TOWNSHIP

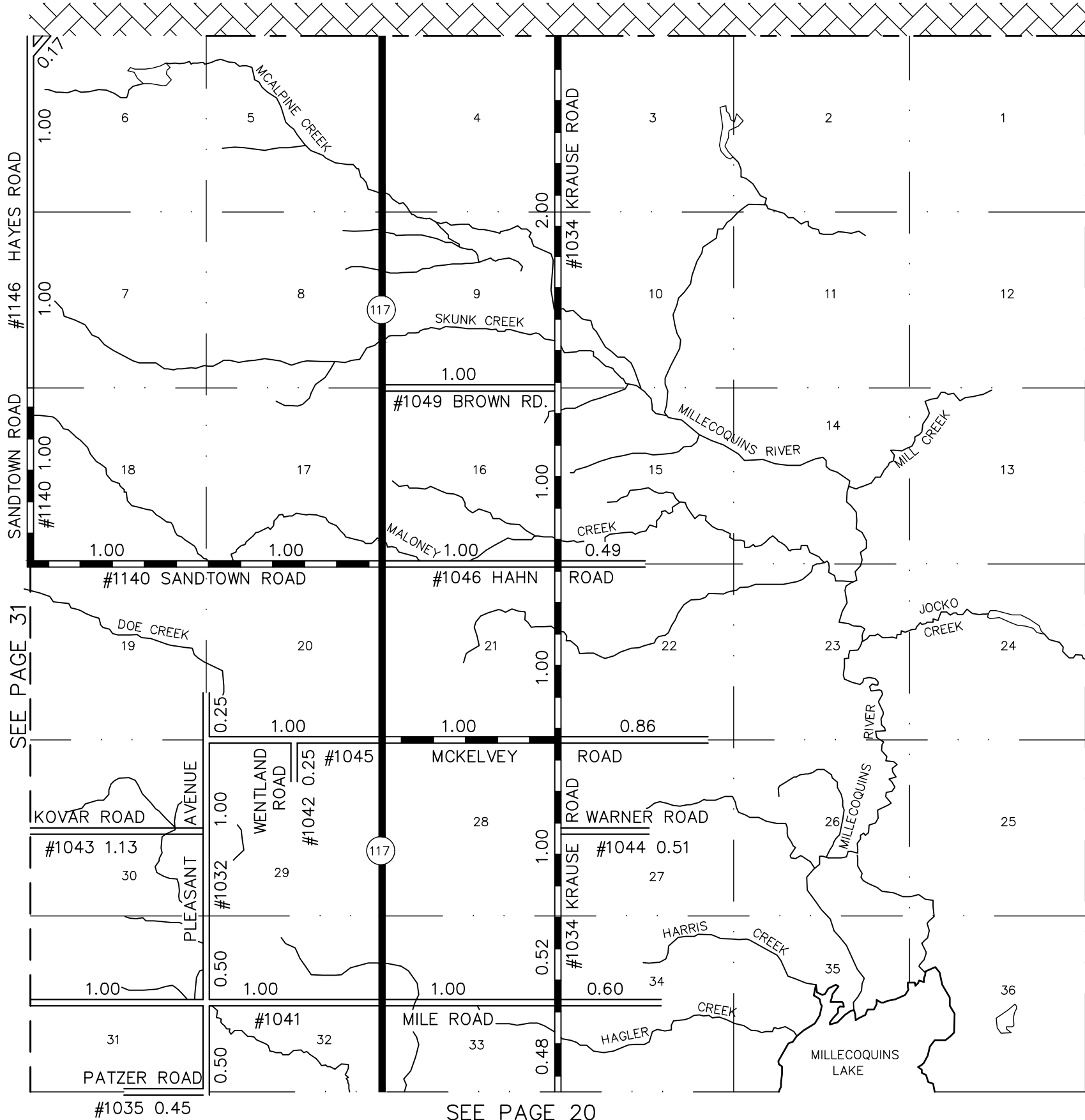
PAGE 31

FOR MILEAGE, SEE PAGE 32

SEE PAGE 32 FOR MILEAGE, SEE PAGE 32

SEE PAGE 19

SEE MILEAGE PAGE 30
 SEE PAGE 30
 SEE PAGE 30

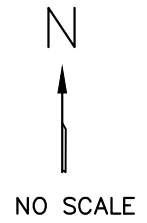


LEGEND

- COUNTY LINE
- CORPORATE LIMITS
- STATE TRUNKLINE
- COUNTY PRIMARY
- COUNTY LOCAL
- ADJACENT COUNTY
- CITY OR VILLAGE STREET

PRIMARY ROAD SYSTEM: 10.00 MILES
 LOCAL ROAD SYSTEM: 14.71 MILES

POLITICAL TWP.	PRIMARY	LOCAL
GARFIELD TOWNSHIP	10.00	14.71
TOTAL	10.00	14.71

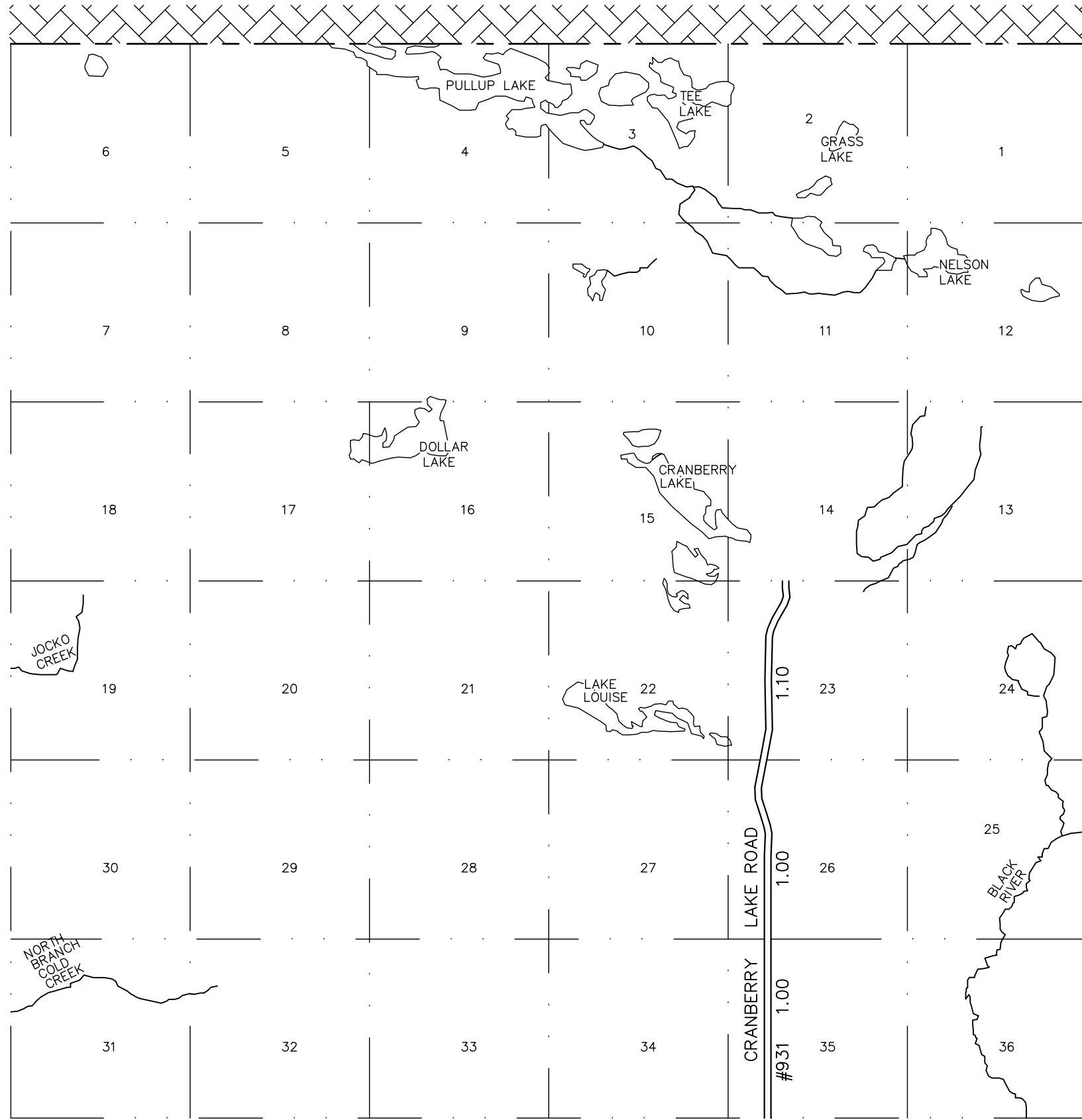


SEE PAGE 31

SEE PAGE 33

SEE PAGE 20

MACKINAC COUNTY - 49
 T 44 N R 10 W
 GARFIELD TOWNSHIP
 PAGE 32

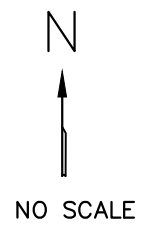


LEGEND

- COUNTY LINE
- CORPORATE LIMITS
- STATE TRUNKLINE
- COUNTY PRIMARY
- COUNTY LOCAL
- ADJACENT COUNTY
- CITY OR VILLAGE STREET

PRIMARY ROAD SYSTEM: 0.00 MILES
 LOCAL ROAD SYSTEM: 3.10 MILES

POLITICAL TWP.	PRIMARY	LOCAL
GARFIELD TOWNSHIP	0.00	3.10
TOTAL	0.00	3.10



SEE PAGE 32

SEE PAGE 34

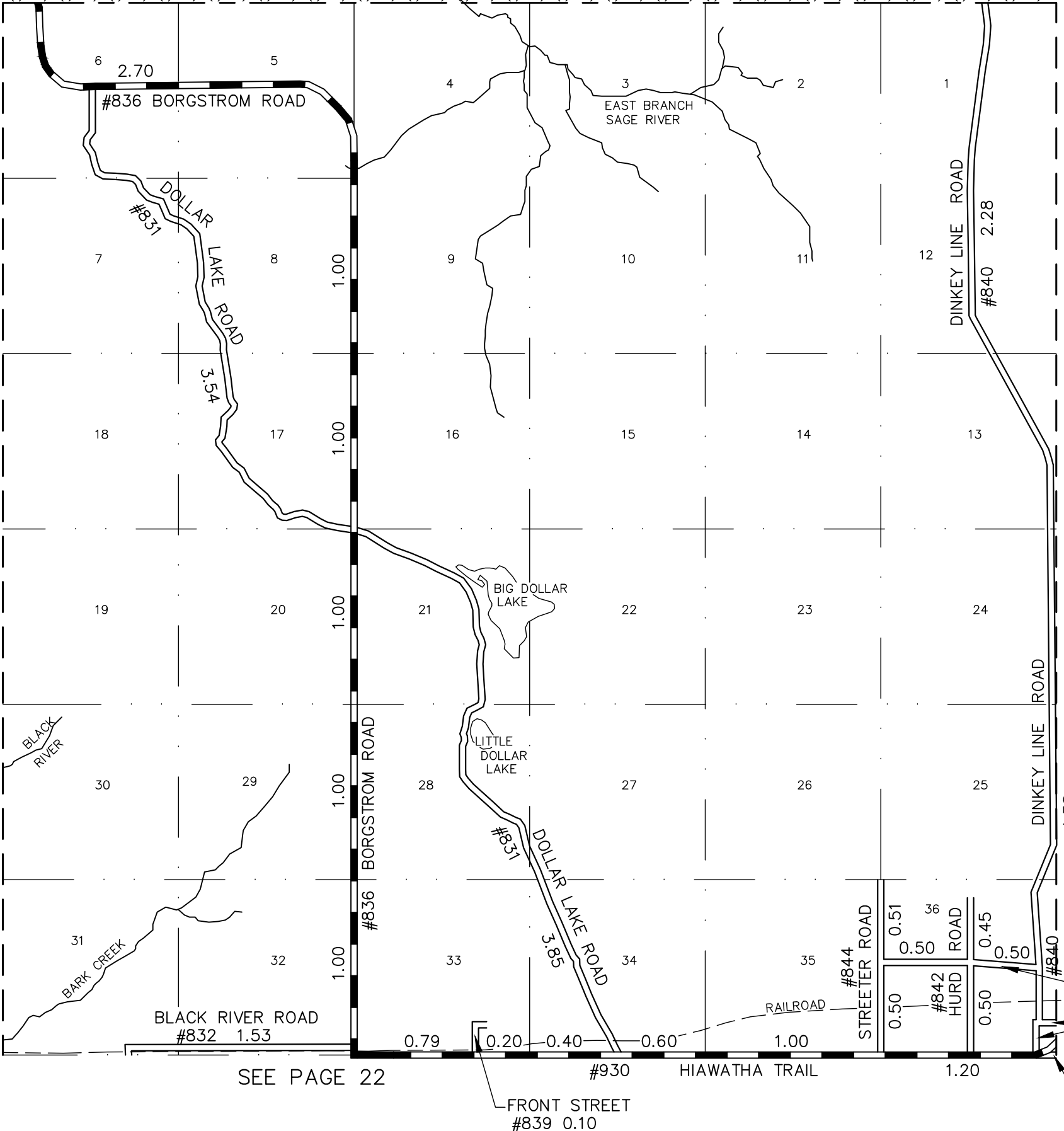
SEE PAGE 21

MACKINAC COUNTY — 49

T 44 N R 9 W

GARFIELD TOWNSHIP

PAGE 33

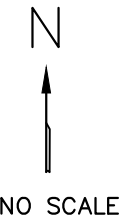


LEGEND

- COUNTY LINE
- CORPORATE LIMITS
- STATE TRUNKLINE
- COUNTY PRIMARY
- COUNTY LOCAL
- ADJACENT COUNTY
- CITY OR VILLAGE
- STREET

PRIMARY ROAD SYSTEM: 11.89 MILES
 LOCAL ROAD SYSTEM: 18.72 MILES

POLITICAL TWP.	PRIMARY	LOCAL
HUDSON TOWNSHIP	11.89	18.72
TOTAL	11.89	18.72



SEE PAGE 33

SEE PAGE 35

SEE PAGE 22

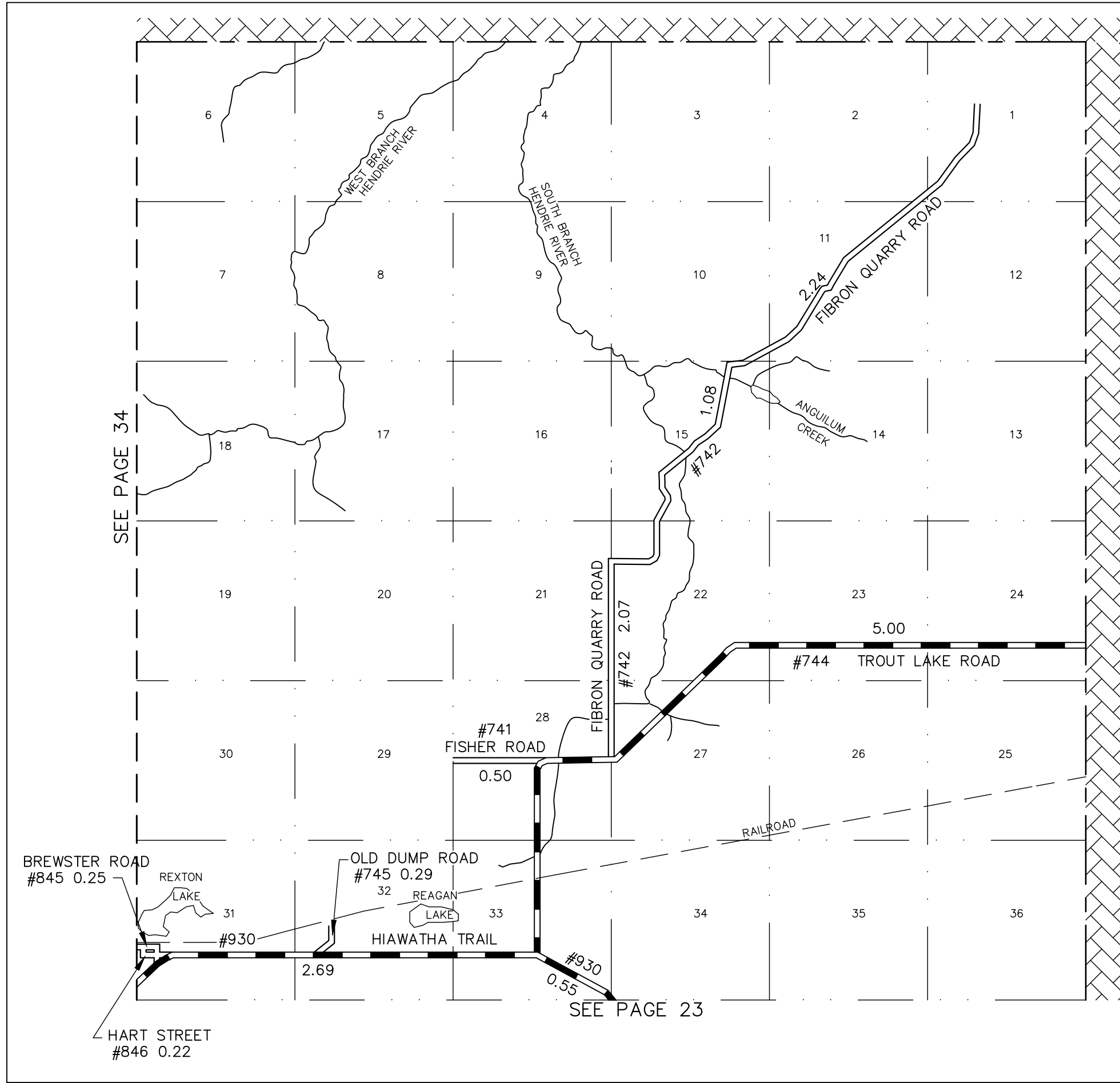
MACKINAC COUNTY - 49

T 44 N R 8 W

HUDSON TOWNSHIP

PAGE 34

HOG ISLAND ROAD #830
SEE PAGE 22 FOR MILEAGE

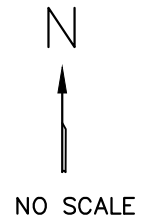


LEGEND

- COUNTY LINE
- CORPORATE LIMITS
- STATE TRUNKLINE
- COUNTY PRIMARY
- COUNTY LOCAL
- ADJACENT COUNTY
- CITY OR VILLAGE STREET

PRIMARY ROAD SYSTEM: 8.24 MILES
 LOCAL ROAD SYSTEM: 6.65 MILES

POLITICAL TWP.	PRIMARY	LOCAL
HENDRICKS TOWNSHIP	8.24	6.65
TOTAL	8.24	6.65



MACKINAC COUNTY — 49
 T 44 N — R 7 W
 HENDRICKS TOWNSHIP
 PAGE 35

SEE PAGE 34

SEE PAGE 23